



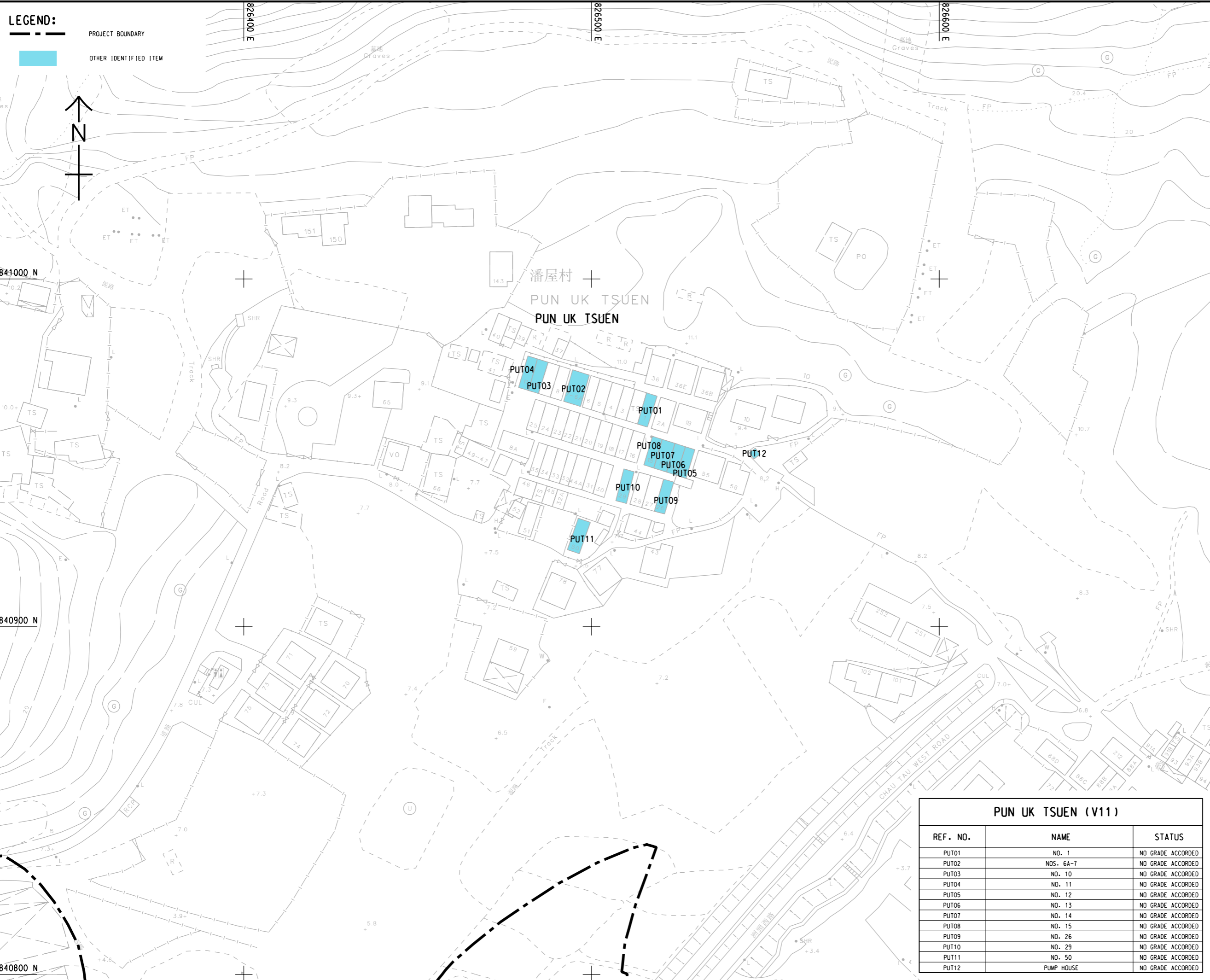
ISO A1 594mm x 841mm
Approved:
Checked:
Designer:
Project Management Initials:
2023/12/7
P:\PROJECTS\60670882\DRAWING\REPORT\A34\A34_653.dgn
Plot File by: LJO

LEGEND:
 PROJECT BOUNDARY
 OTHER IDENTIFIED ITEM



841000 N
840900 N
840800 N

826500 E
826500 E
826600 E



PUN UK TSUEN (V11)		
REF. NO.	NAME	STATUS
PUT01	NO. 1	NO GRADE ACCORDED
PUT02	NOS. 6A-7	NO GRADE ACCORDED
PUT03	NO. 10	NO GRADE ACCORDED
PUT04	NO. 11	NO GRADE ACCORDED
PUT05	NO. 12	NO GRADE ACCORDED
PUT06	NO. 13	NO GRADE ACCORDED
PUT07	NO. 14	NO GRADE ACCORDED
PUT08	NO. 15	NO GRADE ACCORDED
PUT09	NO. 26	NO GRADE ACCORDED
PUT10	NO. 29	NO GRADE ACCORDED
PUT11	NO. 50	NO GRADE ACCORDED
PUT12	PUMP HOUSE	NO GRADE ACCORDED

AECOM

PROJECT
 項目
 FIRST PHASE DEVELOPMENT OF THE NEW TERRITORIES NORTH – SAN TIN / LOK MA CHAU DEVELOPMENT NODE – INVESTIGATION

CLIENT
 業主
 土木工程拓展署
 Civil Engineering and Development Department
 規劃署
 Planning Department

CONSULTANT
 土庫顧問公司
 AECOM Asia Company Ltd.
 www.aecom.com

SUB-CONSULTANTS
 分判土庫顧問公司

ISSUE/REVISION
 修訂

I/R	DATE	DESCRIPTION	CHK.

STATUS
 階段

SCALE
 比例
 A3 1 : 1000

DIMENSION UNIT
 尺寸單位
 METRES

KEY PLAN
 索引圖

PROJECT NO.
 項目編號
 60670882

AGREEMENT NO.
 協議編號
 CE 20/2021

SHEET TITLE
 圖紙名稱
 LOCATION OF CULTURAL HERITAGE RESOURCES (V11 - PUN UK TSUEN)

SHEET NUMBER
 圖紙編號
 60670882/A34/FIGURE 12.23

This drawing has been prepared for the use of AECOM's client. It may not be used, modified, reproduced or relied upon by third parties, except as agreed by AECOM or as required by law. AECOM accepts no responsibility, and disclaims any liability whatsoever, for any part, that is used or relied on in this drawing without AECOM's express written consent. All measurements must be obtained from the stated dimensions.