



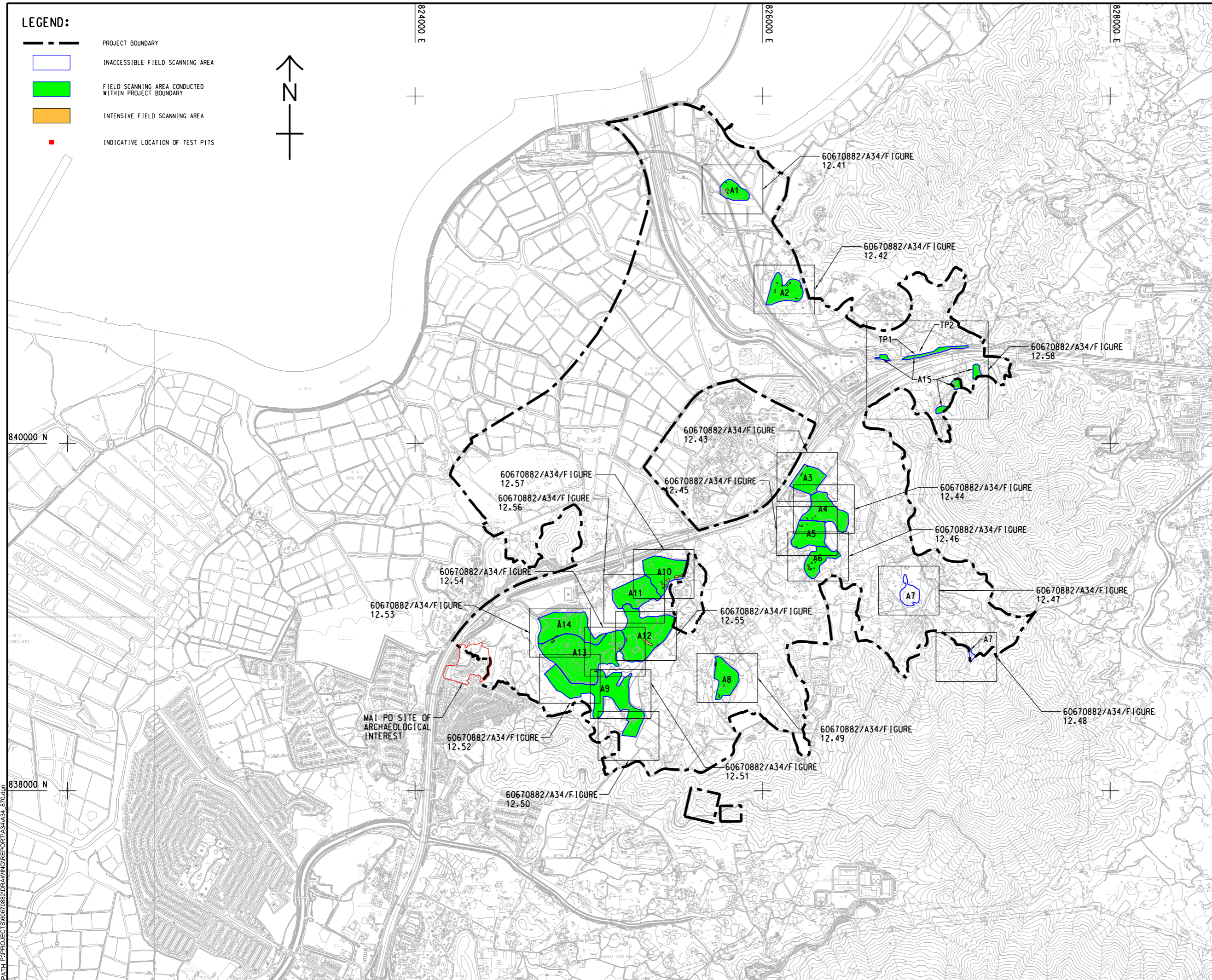


ISO A1 594mm x 841mm
 Approved:
 Checked:
 Designer:
 Project Management Initials:
 2023/11/6
 PATH PROJECTS/60670882/DRAWING/REPORT/A3/A34_870.dwg

- LEGEND:**
-  PROJECT BOUNDARY
 -  INACCESSIBLE FIELD SCANNING AREA
 -  FIELD SCANNING AREA CONDUCTED WITHIN PROJECT BOUNDARY
 -  INTENSIVE FIELD SCANNING AREA
 - INDICATIVE LOCATION OF TEST PITS



AECOM

PROJECT
 項目
 FIRST PHASE DEVELOPMENT OF
 THE NEW TERRITORIES NORTH –
 SAN TIN / LOK MA CHAU
 DEVELOPMENT NODE –
 INVESTIGATION

CLIENT
 業主
 土木工程拓展署
 Civil Engineering and
 Development Department
 規劃署
 Planning Department

CONSULTANT
 顧問公司
 AECOM Asia Company Ltd.
 www.aecom.com

SUB-CONSULTANTS
 分判工程師/顧問公司

ISSUE/REVISION
 修訂

IR	DATE	DESCRIPTION	CHK.
修訂	日期	內容描述	核對

STATUS
 階段

SCALE **DIMENSION UNIT**
 比例 尺寸單位
 A3 1 : 20000 METRES

KEY PLAN
 索引圖

PROJECT NO. **AGREEMENT NO.**
 項目編號 協議編號
 60670882 CE 20/2021

SHEET TITLE
 圖紙名稱

LOCATION OF ARCHAEOLOGICAL
 SURVEY AREAS (KEY PLAN)

SHEET NUMBER
 圖紙編號

60670882/A34/FIGURE 12.40

This drawing has been prepared for the use of AECOM's client. It may not be used, modified, reproduced or relied upon by third parties, except as agreed by AECOM or as required by law. AECOM accepts no responsibility, and disclaims any liability whatsoever, for any part that uses or relies on this drawing without AECOM's express written consent. All measurements must be obtained from the stated dimensions.