



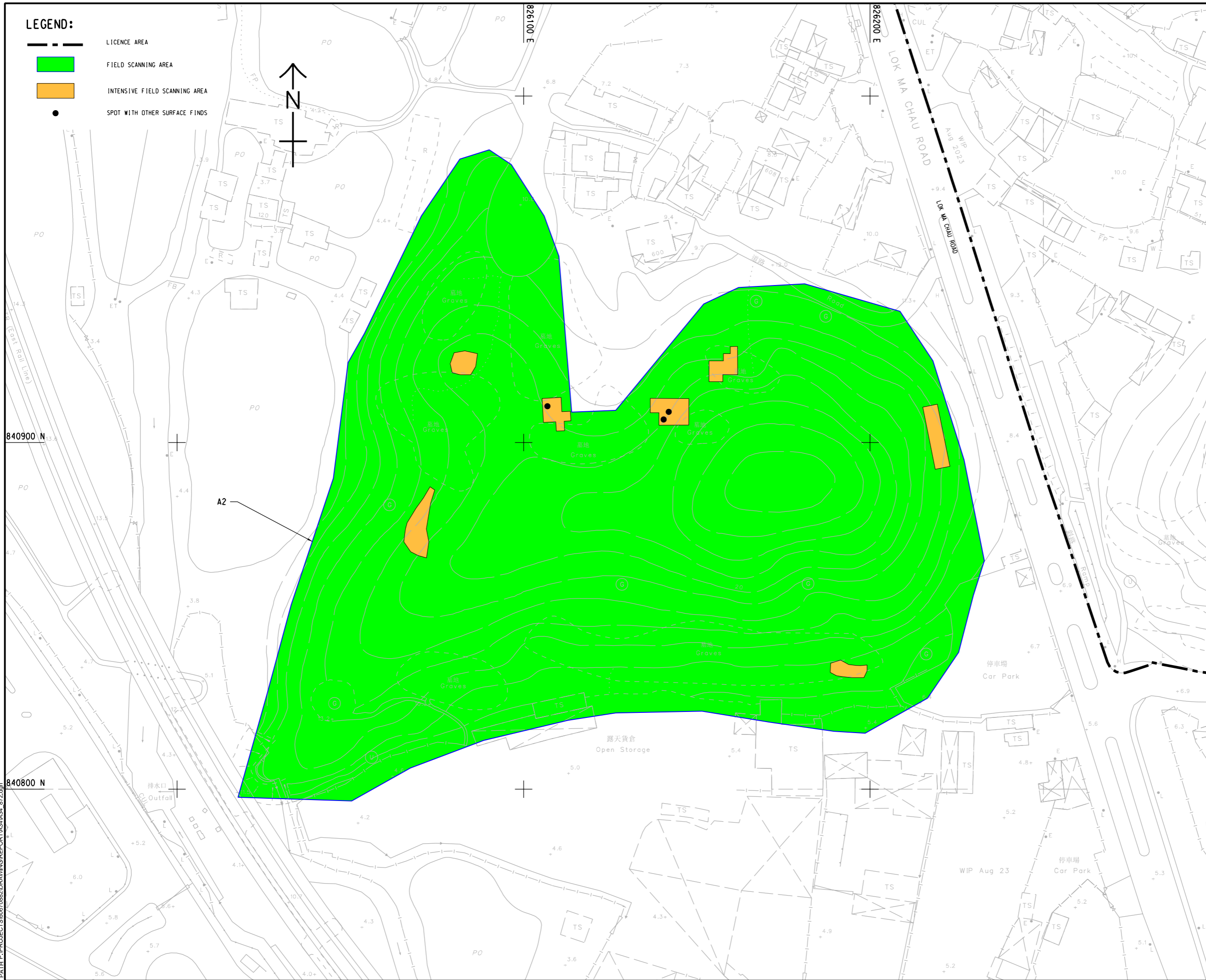


ISO A1 594mm x 841mm  
 Approved: \_\_\_\_\_  
 Checked: \_\_\_\_\_  
 Designer: \_\_\_\_\_  
 Project Management Initials: \_\_\_\_\_  
 Plot File by: haiquan.zhao 11/14/2023  
 PATH P:\PROJECTS\60670882\DRAWING\REPORT\A34\A34\_872.dwg

**LEGEND:**

-  LICENCE AREA
-  FIELD SCANNING AREA
-  INTENSIVE FIELD SCANNING AREA
-  SPOT WITH OTHER SURFACE FINDS



**PROJECT**  
 項目  
**FIRST PHASE DEVELOPMENT OF THE NEW TERRITORIES NORTH – SAN TIN / LOK MA CHAU DEVELOPMENT NODE – INVESTIGATION**

**CLIENT**  
 業主



**CONSULTANT**  
 土庫顧問公司

AECOM Asia Company Ltd.  
 www.aecom.com

**SUB-CONSULTANTS**  
 分判土庫顧問公司

**ISSUE/REVISION**

| IR | DATE | DESCRIPTION | CHK. |
|----|------|-------------|------|
|    |      |             |      |
|    |      |             |      |
|    |      |             |      |
|    |      |             |      |

**STATUS**

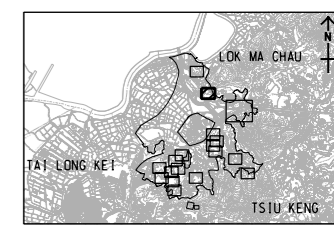
**SCALE**                      **DIMENSION UNIT**

比例                                      尺寸單位

A3 1 : 1000                                      METRES

**KEY PLAN**                      A3 1 : 200000

索引圖                                      索引圖



**PROJECT NO.**                      **AGREEMENT NO.**

項目編號                                      協議編號

60670882                                      CE 20/2021

**SHEET TITLE**

圖紙名稱

FIELD SCANNING AREA

A2

**SHEET NUMBER**

圖紙編號

60670882/A34/FIGURE 12.42

This drawing has been prepared for the use of AECOM's client. It may not be used, modified, reproduced or relied upon by third parties, except as agreed by AECOM's client. AECOM accepts no responsibility, and disclaims any liability, whatsoever, for any part, that is used or relied on in this drawing without AECOM's express written consent. All measurements must be obtained from the stated dimensions.