







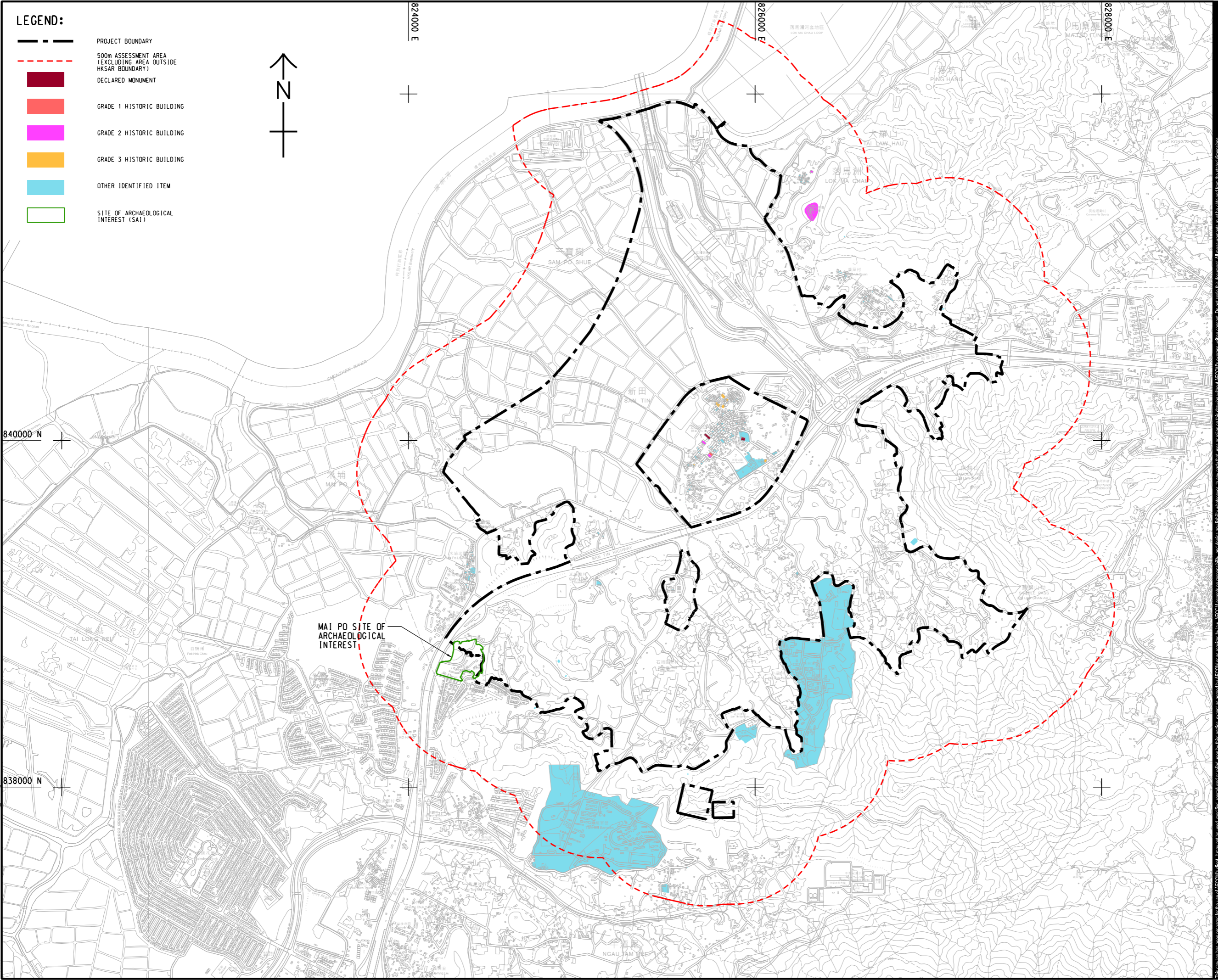


ISO A1 594mm x 841mm
 Approved:
 Checked:
 Designer:
 Project Management Initials:

- LEGEND:**
-  PROJECT BOUNDARY
 -  500m ASSESSMENT AREA (EXCLUDING AREA OUTSIDE HKSAR BOUNDARY)
 -  DECLARED MONUMENT
 -  GRADE 1 HISTORIC BUILDING
 -  GRADE 2 HISTORIC BUILDING
 -  GRADE 3 HISTORIC BUILDING
 -  OTHER IDENTIFIED ITEM
 -  SITE OF ARCHAEOLOGICAL INTEREST (SAI)



MAI PO SITE OF
ARCHAEOLOGICAL
INTEREST



PROJECT
 項目
**FIRST PHASE DEVELOPMENT OF
 THE NEW TERRITORIES NORTH –
 SAN TIN / LOK MA CHAU
 DEVELOPMENT NODE –
 INVESTIGATION**

CLIENT
 業主
 **土木工程拓展署**
**Civil Engineering and
 Development Department**
 **規劃署**
Planning Department

CONSULTANT
 工程顧問公司
 AECOM Asia Company Ltd.
 www.aecom.com

SUB-CONSULTANTS
 分判工程師有限公司

ISSUE/REVISION
 修訂

| IR | DATE | DESCRIPTION | CHK. |
|----|------|-------------|------|
| | | | |
| | | | |
| | | | |
| | | | |

STATUS
 階段

SCALE
 比例
 A3 1 : 20000

DIMENSION UNIT
 尺寸單位
 METRES

KEY PLAN
 索引圖

PROJECT NO.
 項目編號
 60670882

AGREEMENT NO.
 協議編號
 CE 20/2021

SHEET TITLE
 圖紙名稱
**LOCATION OF CULTURAL
 HERITAGE RESOURCES
 (MASTER PLAN)**

SHEET NUMBER
 圖紙編號
 60670882/A34/FIGURE 12.9

This drawing has been prepared for the use of AECOM's client. It may not be used, modified, reproduced or relied upon by third parties, except as agreed by AECOM or as required by law. AECOM accepts no responsibility, and denies any liability whatsoever, to any party that uses or relies on this drawing without AECOM's express written consent. Do not scale this document. All measurements must be obtained from the stated dimensions.

Plot File by: LIO
 PATH: P:\PROJECTS\60670882\DRAWING\REPORT\A34\A34_639.dgn
 2023/12/7