
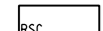


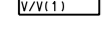



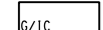







ISO A1 594mm x 841mm
 Approved:
 Checked:
 Designer:
 Project Management Initials:
 2023/12/28
 PATH PROJECTS/0670882/DRAWING/REPORT/A34/A34_153.dwg

LEGEND:

-  PROJECT BOUNDARY
-  PUBLIC HOUSING
-  PRIVATE HOUSING
-  MIXED USE
-  VILLAGE TYPE DEVELOPMENT
-  INNOVATION AND TECHNOLOGY
-  LOGISTICS, STORAGE AND WORKSHOP
-  OTHER SPECIFIED USES
-  VENTILATION BUILDING
-  GOVERNMENT, INSTITUTION OR COMMUNITY
-  EDUCATION
-  OPEN SPACE
-  GREEN BELT (WITH PERMITTED BURIAL GROUND)
-  AMENITY

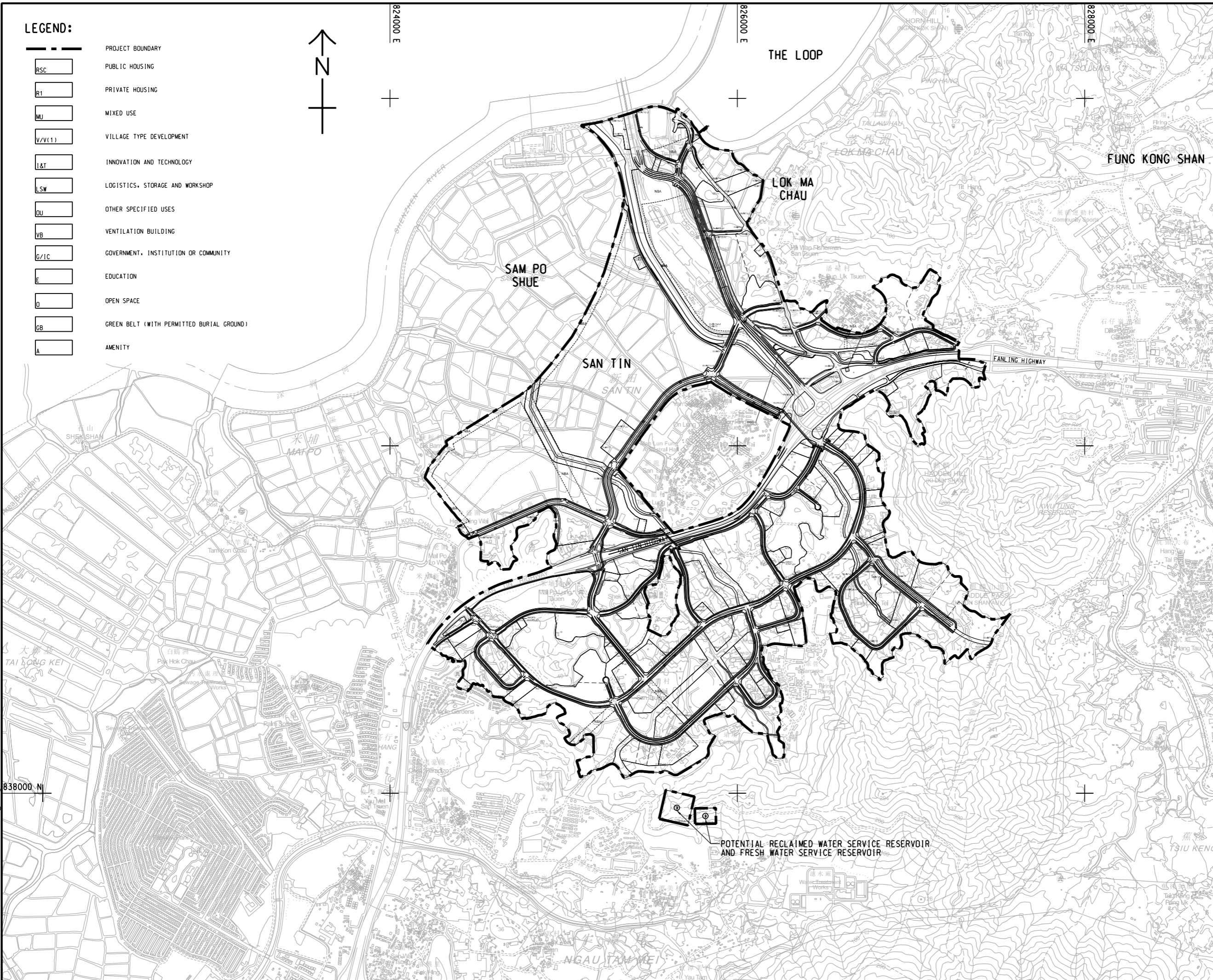


824000 E

826000 E

828000 E

838000 N



PROJECT
 項目
FIRST PHASE DEVELOPMENT OF THE NEW TERRITORIES NORTH – SAN TIN / LOK MA CHAU DEVELOPMENT NODE – INVESTIGATION

CLIENT
 業主
 土木工程拓展署
 Civil Engineering and Development Department
 規劃署
 Planning Department

CONSULTANT
 顧問公司
 AECOM Asia Company Ltd.
 www.aecom.com

SUB-CONSULTANTS
 分判工程師/顧問公司

ISSUE/REVISION
 修訂

| IR | DATE | DESCRIPTION | CHK. |
|----|------|-------------|------|
| | | | |
| | | | |
| | | | |
| | | | |

STATUS
 階段

SCALE
 比例
 A3 1 : 20000

DIMENSION UNIT
 尺寸單位
 METRES

KEY PLAN
 索引圖

PROJECT NO.
 項目編號
 60670882

AGREEMENT NO.
 協議編號
 CE 20/2021

SHEET TITLE
 圖紙名稱
 REVISED RECOMMENDED OUTLINE DEVELOPMENT PLAN

SHEET NUMBER
 圖紙編號
 60670882/A34/FIGURE 14.2b

This drawing has been prepared for the use of AECOM's client. It may not be used, modified, reproduced or relied upon by third parties, except as agreed by AECOM or as required by law. AECOM accepts no responsibility, and disclaims all liability, whatsoever, for any part, that assess or relies on this drawing without AECOM's express written consent. All measurements must be obtained from the stated dimensions.