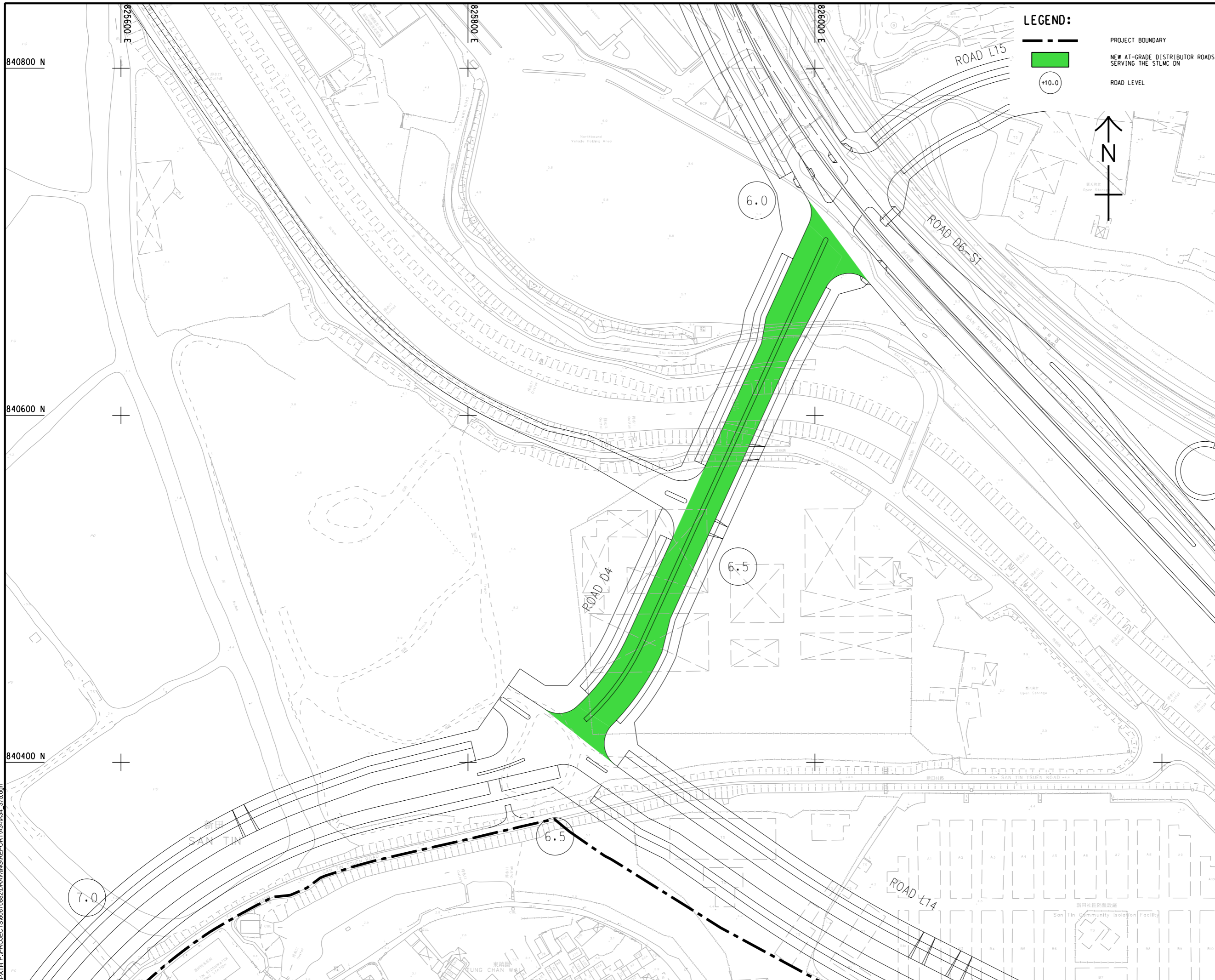



ISO A1 594mm x 841mm  
 Approved:  
 Checked:  
 Designer:  
 Project Management Initials:  
 2023/12/28  
 PATH P:\PROJECTS\60670882\DRAWING\REPORT\A34\A34\_375.dgn  
 Plot File by: HED2



**LEGEND:**

- PROJECT BOUNDARY (dashed line)
- NEW AT-GRADE DISTRIBUTOR ROADS SERVING THE STLCD DN (green shaded area)
- ROAD LEVEL (+10.0)



**AECOM**

**PROJECT**  
 項目  
**FIRST PHASE DEVELOPMENT OF THE NEW TERRITORIES NORTH – SAN TIN / LOK MA CHAU DEVELOPMENT NODE – INVESTIGATION**

**CLIENT**  
 業主  
**CEDD** 土木工程拓展署  
 Civil Engineering and Development Department  
**規劃署**  
 Planning Department

**CONSULTANT**  
 顧問公司  
 AECOM Asia Company Ltd.  
 www.aecom.com

**SUB-CONSULTANTS**  
 分判工程師有限公司

**ISSUE/REVISION**  
 修訂

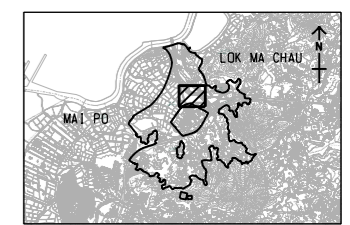
I/R	DATE	DESCRIPTION	CHK.

**STATUS**  
 階段

**SCALE**  
 比例  
 A3 1 : 2000

**DIMENSION UNIT**  
 尺寸單位  
 METRES

**KEY PLAN** A3 1 : 200000  
 索引圖



**PROJECT NO.**  
 項目編號  
 60670882

**AGREEMENT NO.**  
 協議編號  
 CE 20/2021

**SHEET TITLE**  
 圖紙名稱  
**GENERAL LAYOUT OF NEW DISTRICT DISTRIBUTOR ROAD (ROAD D4)**

**SHEET NUMBER**  
 圖紙編號  
 60670882/A34/FIGURE 2.7.1

This drawing has been prepared for the use of AECOM's client. It may not be used, modified, reproduced or relied upon by third parties, except as agreed by AECOM or as required by law. AECOM accepts no responsibility, and denies any liability whatsoever, to any party that uses or relies on this drawing without AECOM's express written consent. All measurements must be obtained from the stated dimensions.