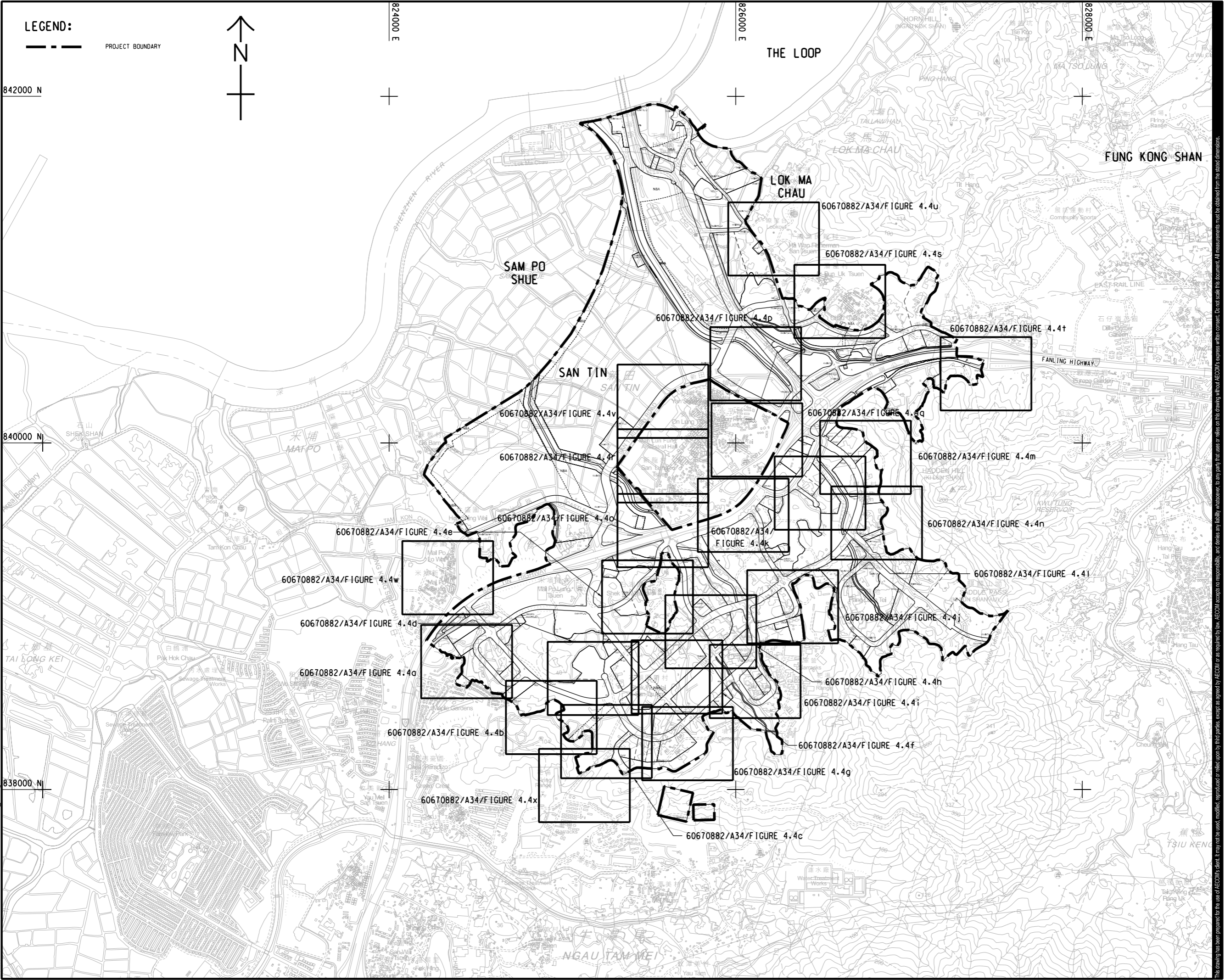


ISO A1 594mm x 841mm  
 Approved:  
 Checked:  
 Designer:  
 Project Management Initials:  
 Photo File by: vicky.xia1  
 PATH: P:\PROJECTS\60670882\DRAWING\REPORT\A34\A34\_570.dwg



**LEGEND:**  
 - - - PROJECT BOUNDARY



**AECOM**

**PROJECT**  
 項目  
 FIRST PHASE DEVELOPMENT OF  
 THE NEW TERRITORIES NORTH –  
 SAN TIN / LOK MA CHAU  
 DEVELOPMENT NODE –  
 INVESTIGATION

**CLIENT**  
 業主  
 土木工程拓展署  
 Civil Engineering and  
 Development Department  
 規劃署  
 Planning Department

**CONSULTANT**  
 顧問公司  
 AECOM Asia Company Ltd.  
 www.aecom.com

**SUB-CONSULTANTS**  
 分判工程師/顧問公司

**ISSUE/REVISION**  
 修訂

IR	DATE	DESCRIPTION	CHK.

**STATUS**  
 階段

**SCALE**  
 比例  
 A3 1 : 10000

**KEY PLAN**  
 索引圖

**PROJECT NO.**  
 項目編號  
 60670882

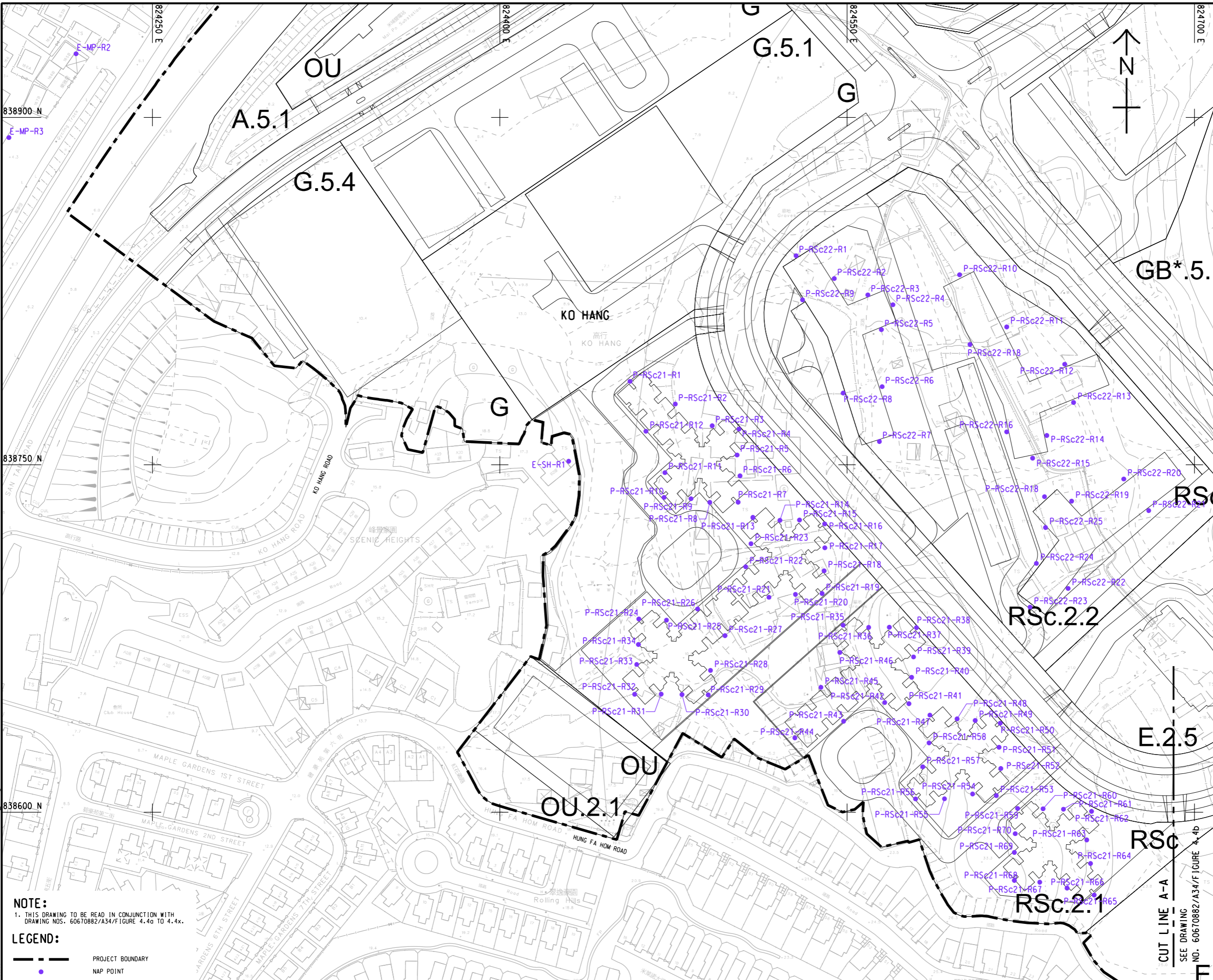
**AGREEMENT NO.**  
 協議編號  
 CE 20/2021

**SHEET TITLE**  
 圖紙名稱  
 LOCATION OF NOISE SENSITIVE  
 RECEIVERS AND NOISE ASSESSMENT  
 POINT - ROAD TRAFFIC NOISE  
 IMPACT ASSESSMENT KEY PLAN

**SHEET NUMBER**  
 圖紙編號  
 60670882/A34/FIGURE 4.4

This drawing has been prepared for the use of AECOM's client. It may not be used, modified, reproduced or relied upon by third parties, except as agreed by AECOM or as required by law. AECOM accepts no responsibility, and disclaims any liability, whatsoever, for any part, that less or relies on this drawing without AECOM's express written consent. All measurements must be obtained from the stated dimensions.

ISO A1 594mm x 841mm  
 Approved: 838900 N  
 Checked: E-MP-R3  
 Designer: E-MP-R2  
 Project Management Initials: E-MP-R3  
 Plot File by: vicky.xia1  
 PATH: P:\PROJECTS\60670882\DRAWING\REPORT\A34\Figure 4.4a.dgn  
 838600 N



**PROJECT**  
 項目  
 FIRST PHASE DEVELOPMENT OF  
 THE NEW TERRITORIES NORTH –  
 SAN TIN / LOK MA CHAU  
 DEVELOPMENT NODE –  
 INVESTIGATION

**CLIENT**  
 業主  
 土木工程拓展署  
 Civil Engineering and  
 Development Department  
 規劃署  
 Planning Department

**CONSULTANT**  
 工程顧問公司  
 AECOM Asia Company Ltd.  
 www.aecom.com

**SUB-CONSULTANTS**  
 分判工程師有限公司

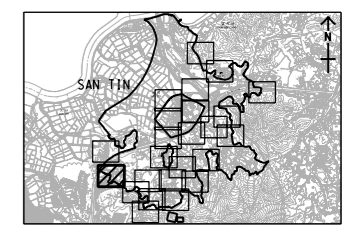
**ISSUE/REVISION**

IR	DATE	DESCRIPTION	CHK.

**STATUS**  
 階段

**SCALE**      **DIMENSION UNIT**  
 比例      尺寸單位  
 A3 1:1500      METRES

**KEY PLAN**      A3 1:150000  
 索引圖





**PROJECT NO.**      **AGREEMENT NO.**  
 項目編號      協議編號  
 60670882      CE 20/2021

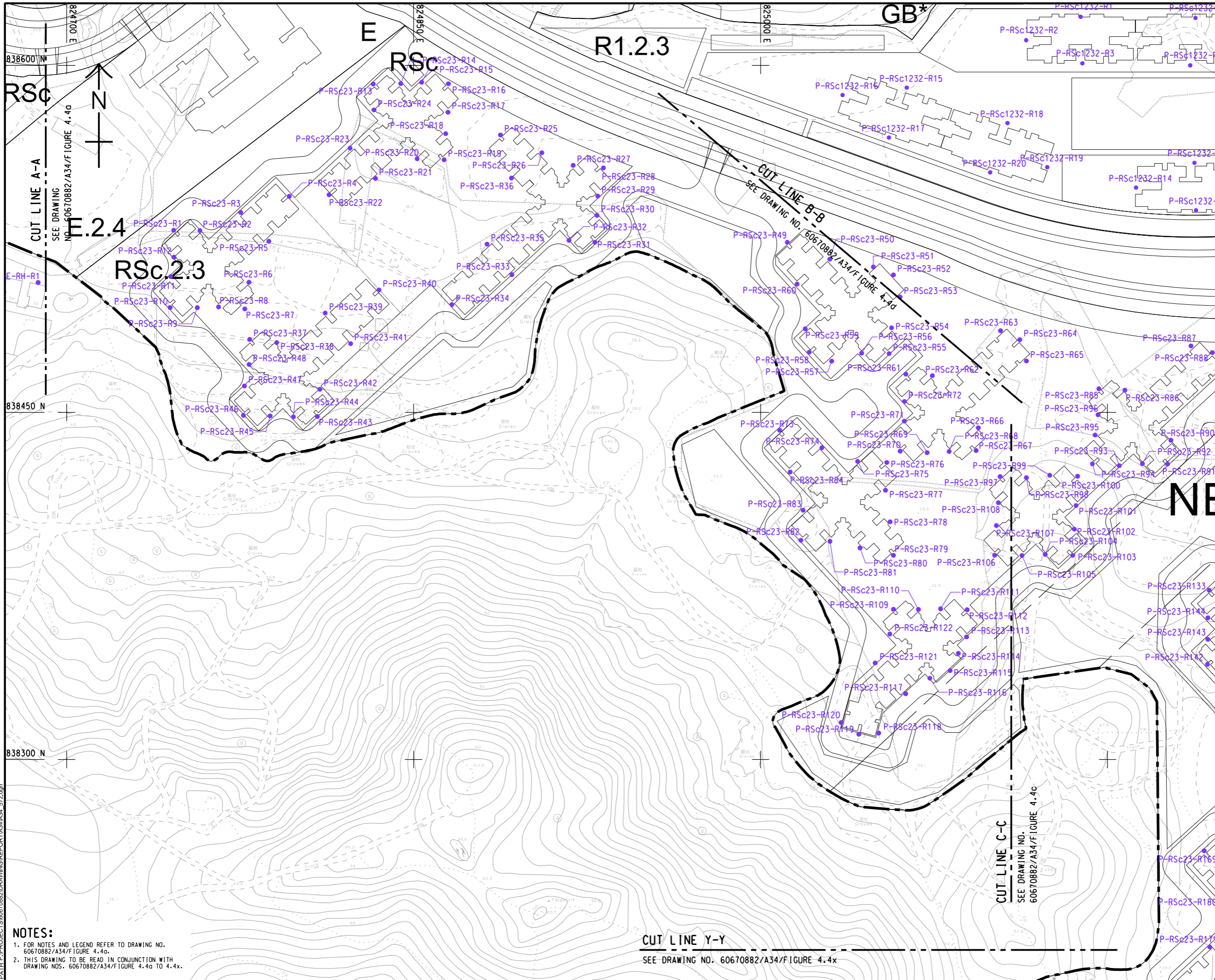
**SHEET TITLE**  
 圖紙名稱  
 LOCATION OF NOISE SENSITIVE  
 RECEIVERS AND NOISE ASSESSMENT  
 POINT - ROAD TRAFFIC NOISE  
 IMPACT ASSESSMENT      SHEET 1 OF 24

**SHEET NUMBER**  
 圖紙編號  
 60670882/A34/FIGURE 4.4a

**NOTE:**  
 1. THIS DRAWING TO BE READ IN CONJUNCTION WITH  
 DRAWING NOS. 60670882/A34/Figure 4.4a TO 4.4x.

**LEGEND:**  
 PROJECT BOUNDARY  
 NAP POINT

CUT LINE A-A  
 SEE DRAWING  
 NO. 60670882/A34/Figure 4.4b



**NOTES:**

- FOR NOTES AND LEGEND REFER TO DRAWING NO. 60670882/A34/Figure 4.4a.
- THIS DRAWING TO BE READ IN CONJUNCTION WITH DRAWING NOS. 60670882/A34/Figure 4.4a TO 4.4x.

**CUT LINE Y-Y**  
SEE DRAWING NO. 60670882/A34/Figure 4.4x

**ISSUE/REVISION**  
 修訂

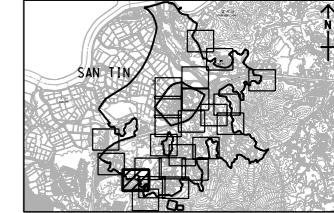
IR	DATE	DESCRIPTION	CHK.
修訂	日期	內容描述	核對

**STATUS**  
 階段

**SCALE**  
 比例  
 A3 1 : 1500

**DIMENSION UNIT**  
 尺寸單位  
 METRES

**KEY PLAN** A3 1 : 150000  
 索引圖



**PROJECT NO.**  
 項目編號  
 60670882

**AGREEMENT NO.**  
 協議編號  
 CE 20/2021

**SHEET TITLE**  
 圖紙名稱  
 LOCATION OF NOISE SENSITIVE RECEIVERS AND NOISE ASSESSMENT POINT - ROAD TRAFFIC NOISE IMPACT ASSESSMENT

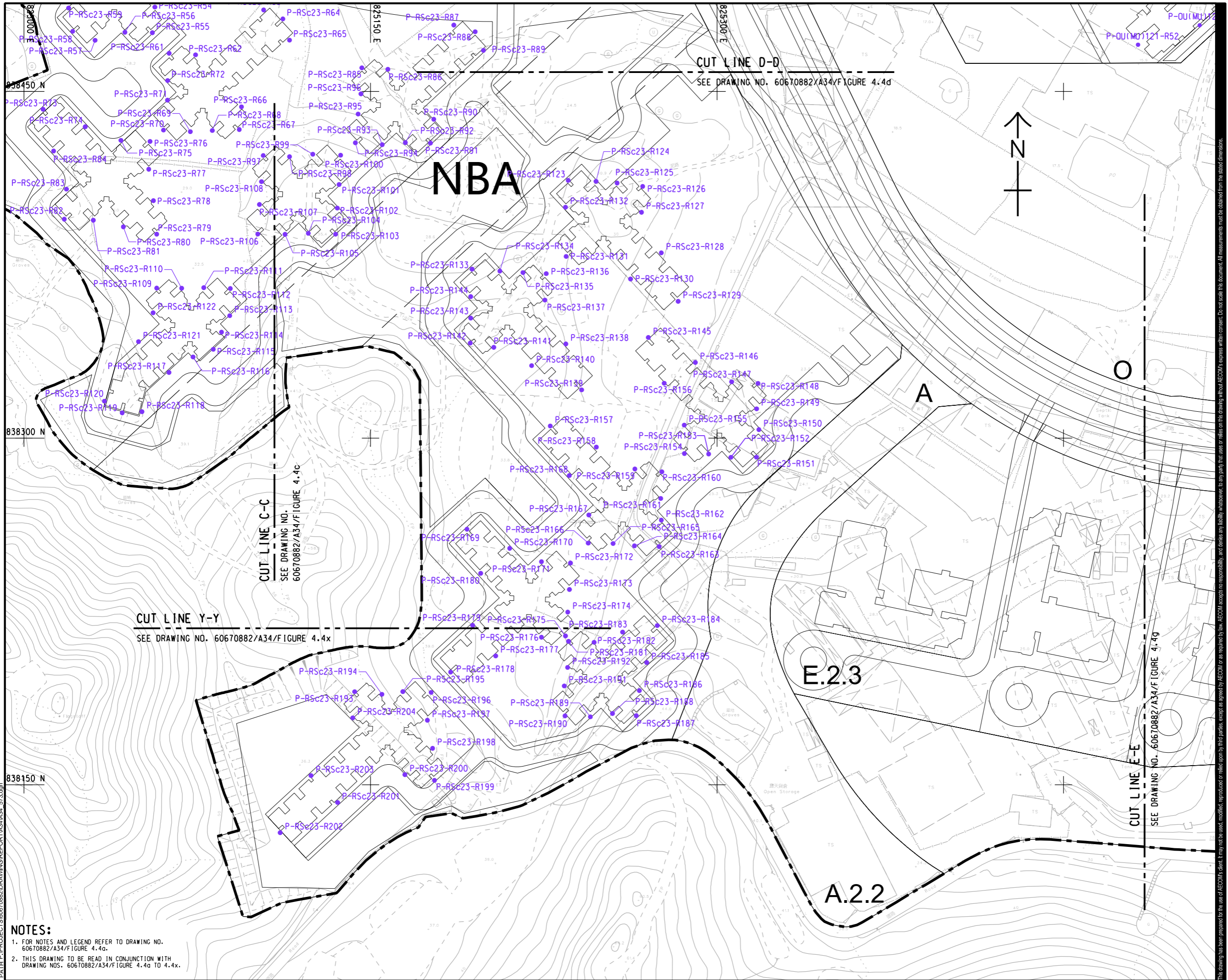
SHEET 2 OF 24

**SHEET NUMBER**  
 圖紙編號  
 60670882/A34/Figure 4.4b

This drawing has been prepared for the use of AECOM's client. It may not be used, modified, reproduced or relied upon by third parties, except as agreed by AECOM or as required by law. AECOM accepts no responsibility, and disclaims any liability whatsoever, for any error, omission or inaccuracy in this drawing without AECOM's express written consent. All measurements must be obtained from the stated dimensions.

ISO A1 594mm x 841mm  
 Approved:  
 Checked:  
 Designer:  
 Project Management Initials:

Plot File by: vicky.xia1  
 PATH: P:\PROJECTS\60670882\DRAWING\REPORT\A34\A34\_573.dgn



**PROJECT**  
 項目  
**FIRST PHASE DEVELOPMENT OF THE NEW TERRITORIES NORTH - SAN TIN / LOK MA CHAU DEVELOPMENT NODE - INVESTIGATION**

**CLIENT**  
 委託  
 **土木工程拓展署**  
 Civil Engineering and Development Department  
 **規劃署**  
 Planning Department

**CONSULTANT**  
 顧問公司  
 AECOM Asia Company Ltd.  
 www.aecom.com

**SUB-CONSULTANTS**  
 分判工程師/顧問公司

**ISSUE/REVISION**  
 修訂

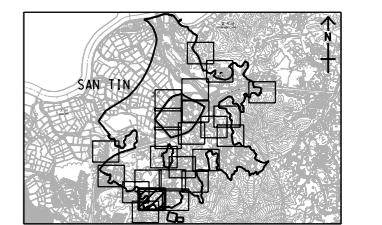
IR	DATE	DESCRIPTION	CHK.
修訂	日期	內容/描述	核對

**STATUS**  
 階段

**SCALE**  
 比例  
 A3 1:1500

**DIMENSION UNIT**  
 度量單位  
 METRES

**KEY PLAN** A3 1:150000  
 索引圖



**PROJECT NO.**  
 項目編號  
 60670882

**AGREEMENT NO.**  
 協議編號  
 CE 20/2021

**SHEET TITLE**  
 圖紙名稱  
 LOCATION OF NOISE SENSITIVE RECEIVERS AND NOISE ASSESSMENT POINT - ROAD TRAFFIC NOISE IMPACT ASSESSMENT SHEET 3 OF 24

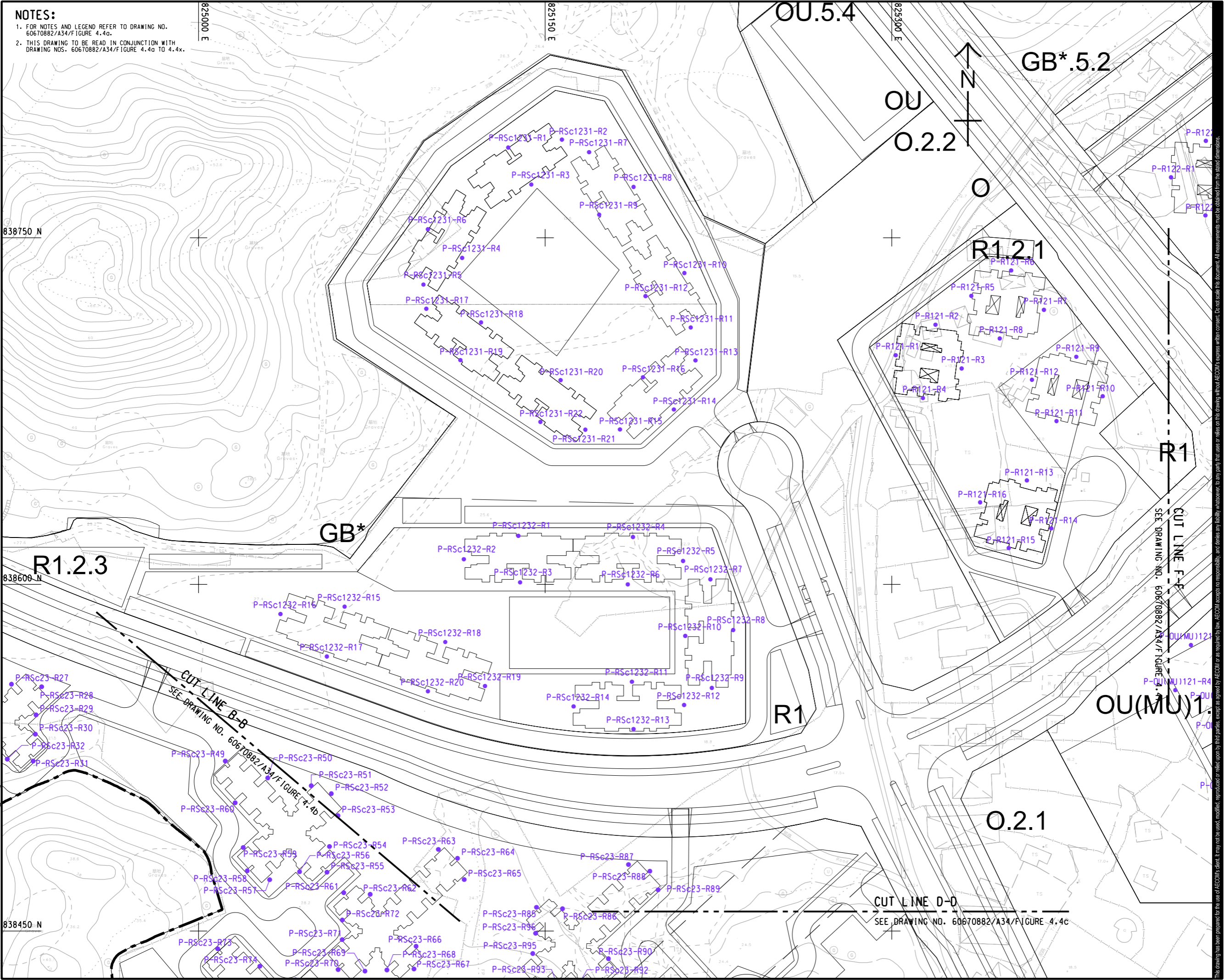
**SHEET NUMBER**  
 圖紙編號  
 60670882/A34/FIGURE 4.4c

**NOTES:**  
 1. FOR NOTES AND LEGEND REFER TO DRAWING NO. 60670882/A34/FIGURE 4.4a.  
 2. THIS DRAWING TO BE READ IN CONJUNCTION WITH DRAWING NOS. 60670882/A34/FIGURE 4.4a TO 4.4x.

This drawing has been prepared for the use of AECOM's client. It may not be used, modified, reproduced or relied upon by third parties, except as agreed by AECOM or as required by law. AECOM accepts no responsibility, liability, whatsoever, for any part, that users or reliance on this drawing without AECOM's express written consent. All measurements must be obtained from the stated dimensions.

ISO A1 594mm x 841mm  
Approved:  
Checked:  
Designer:  
Project Management Initials:

**NOTES:**  
1. FOR NOTES AND LEGEND REFER TO DRAWING NO. 60670882/A34/Figure 4.4a.  
2. THIS DRAWING TO BE READ IN CONJUNCTION WITH DRAWING NOS. 60670882/A34/Figure 4.4g TO 4.4x.



**AECOM**

**PROJECT**  
FIRST PHASE DEVELOPMENT OF THE NEW TERRITORIES NORTH – SAN TIN / LOK MA CHAU DEVELOPMENT NODE – INVESTIGATION

**CLIENT**  
土木工務發展署  
Civil Engineering and Development Department  
規劃署  
Planning Department

**CONSULTANT**  
AECOM Asia Company Ltd.  
www.aecom.com

**SUB-CONSULTANTS**

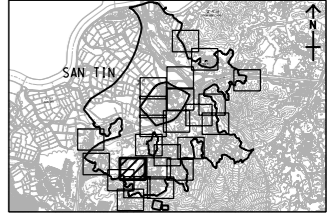
**ISSUE/REVISION**

IR	DATE	DESCRIPTION	CHK.

**STATUS**

**SCALE**  
A3 1:1500  
**DIMENSION UNIT**  
METRES

**KEY PLAN** A3 1:150000



**PROJECT NO.** 60670882  
**AGREEMENT NO.** CE 20/2021

**SHEET TITLE**  
LOCATION OF NOISE SENSITIVE RECEIVERS AND NOISE ASSESSMENT POINT - ROAD TRAFFIC NOISE IMPACT ASSESSMENT  
SHEET 4 OF 24

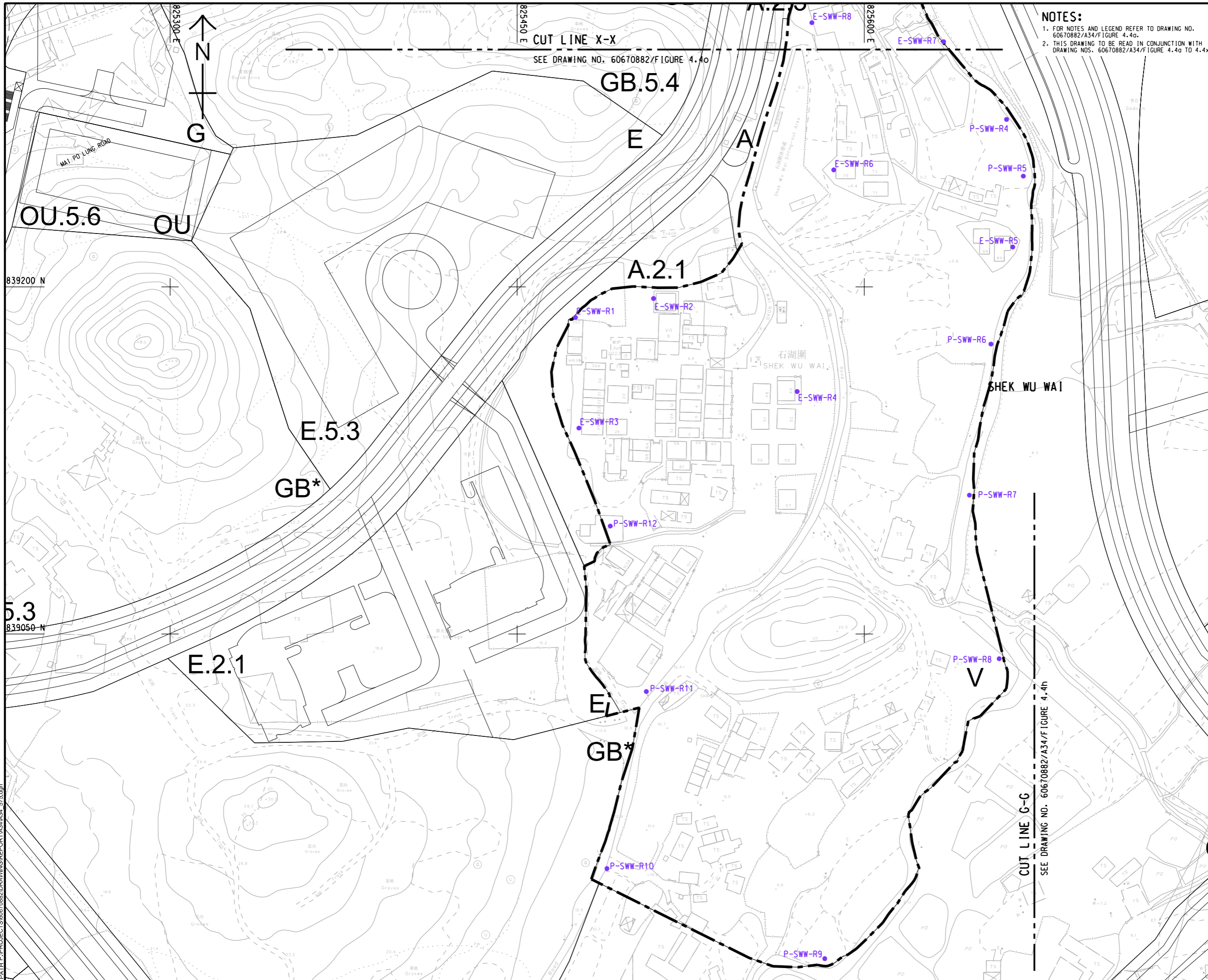
**SHEET NUMBER**  
60670882/A34/Figure 4.4d

This drawing has been prepared for the use of AECOM's client. It may not be used, modified, reproduced or relied upon by third parties, except as agreed by AECOM in writing. AECOM accepts no responsibility, and disclaims any liability, whatsoever, for any part, that less or more than this drawing, without AECOM's express written consent. All measurements must be obtained from the stated dimensions.

Plot File by: vicky.xia1  
PATH: P:\PROJECTS\60670882\DRAWING\REPORT\A34\A34\_574.dgn

ISO A1 594mm x 841mm  
 Approved:  
 Checked:  
 Designer:  
 Project Management Initials:

Plot File by: YangJ8  
 PATH: P:\PROJECTS\60670882\DRAWING\REPORT\A34\A34\_575.dgn



**NOTES:**  
 1. FOR NOTES AND LEGEND REFER TO DRAWING NO. 60670882/A34/Figure 4.4a.  
 2. THIS DRAWING TO BE READ IN CONJUNCTION WITH DRAWING NOS. 60670882/A34/Figure 4.4a TO 4.4x.



**PROJECT**  
 項目  
 FIRST PHASE DEVELOPMENT OF THE NEW TERRITORIES NORTH – SAN TIN / LOK MA CHAU DEVELOPMENT NODE – INVESTIGATION

**CLIENT**  
 業主  
 土木工程拓展署  
 Civil Engineering and Development Department  
 規劃署  
 Planning Department

**CONSULTANT**  
 工程顧問公司  
 AECOM Asia Company Ltd.  
 www.aecom.com

**SUB-CONSULTANTS**  
 分判工程顧問公司

**ISSUE/REVISION**  
 修訂

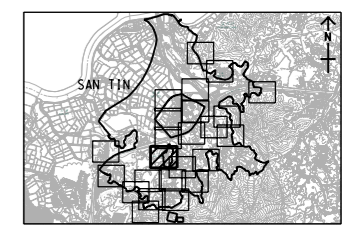
IR	DATE	DESCRIPTION	CHK.

**STATUS**  
 階段

**SCALE**  
 比例  
 A3 1 : 1500

**DIMENSION UNIT**  
 尺寸單位  
 METRES

**KEY PLAN** A3 1 : 150000  
 索引圖



**PROJECT NO.**  
 項目編號  
 60670882

**AGREEMENT NO.**  
 協議編號  
 CE 20/2021

**SHEET TITLE**  
 圖紙名稱  
 LOCATION OF NOISE SENSITIVE RECEIVERS AND NOISE ASSESSMENT POINT - ROAD TRAFFIC NOISE IMPACT ASSESSMENT

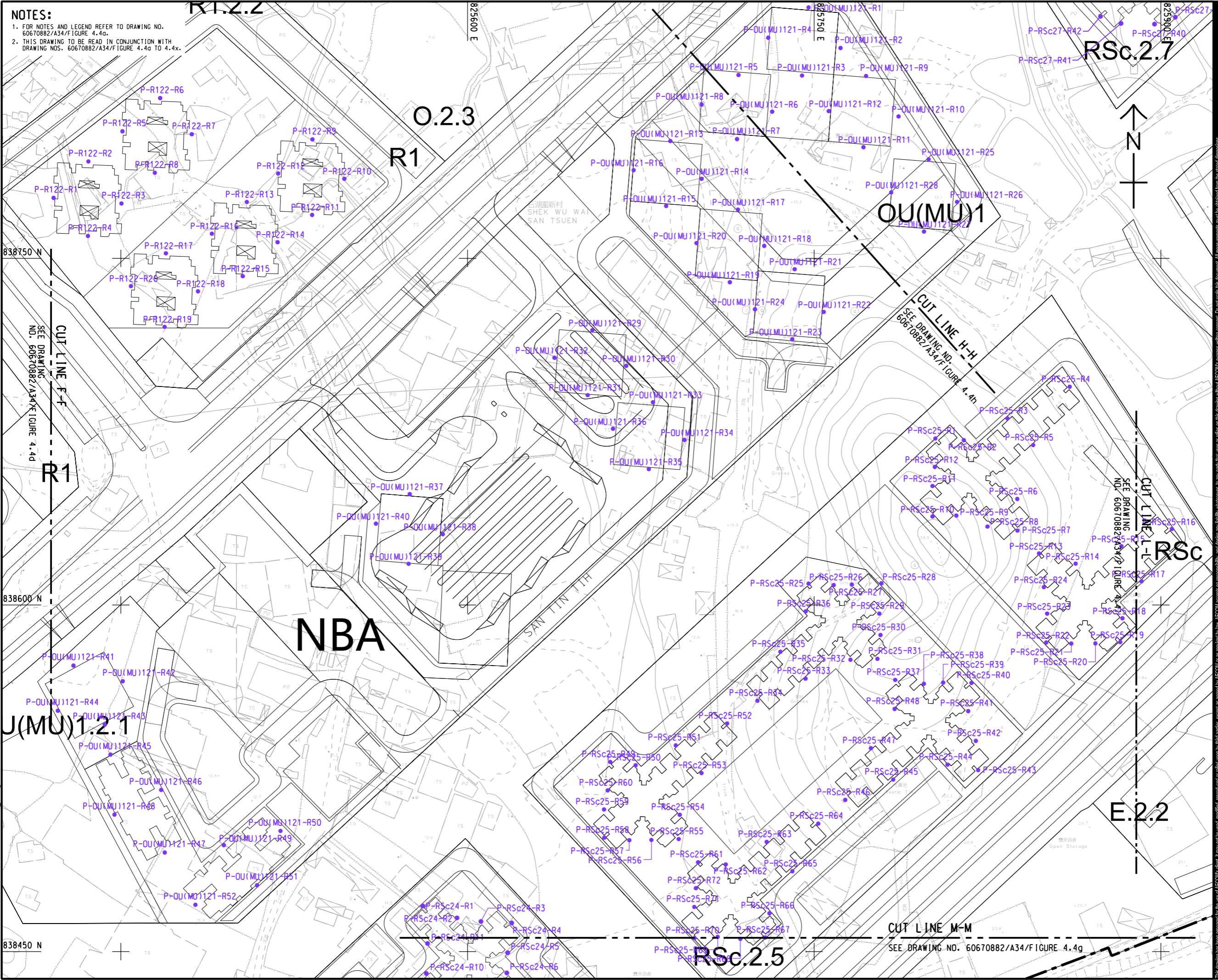
SHEET 5 OF 24

**SHEET NUMBER**  
 圖紙編號  
 60670882/A34/FIGURE 4.4e

This drawing has been prepared for the use of AECOM's client. It may not be used, modified, reproduced or relied upon by third parties, except as agreed by AECOM or as required by law. AECOM accepts no responsibility, and disclaims any liability, whatsoever, for any part, that less or relies on this drawing without AECOM's express written consent. All measurements must be obtained from the stated dimensions.

ISO A1 594mm x 841mm  
Approved:  
Checked:  
Designer:  
Project Management Initials:  
Plot File by: vicky.xia1  
PATH: P:\PROJECTS\60670882\DRAWING\REPORT\A34\A34\_576.dgn

**NOTES:**  
1. FOR NOTES AND LEGEND REFER TO DRAWING NO. 60670882/A34/Figure 4.4g.  
2. THIS DRAWING TO BE READ IN CONJUNCTION WITH DRAWING NOS. 60670882/A34/Figure 4.4g TO 4.4x.



**PROJECT**  
項目  
FIRST PHASE DEVELOPMENT OF THE NEW TERRITORIES NORTH – SAN TIN / LOK MA CHAU DEVELOPMENT NODE – INVESTIGATION

**CLIENT**  
委託  
CEPD 土木工程拓展署  
Civil Engineering and Development Department  
規劃署  
Planning Department

**CONSULTANT**  
顧問公司  
AECOM Asia Company Ltd.  
www.aecom.com

**SUB-CONSULTANTS**  
分包工程師公司

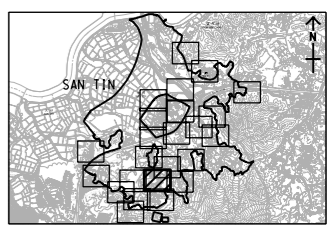
**ISSUE/REVISION**  
項目

IR	DATE	DESCRIPTION	CHK.

**STATUS**  
階段

**SCALE**  
比例  
A3 1:1500

**DIMENSION UNIT**  
尺寸單位  
METRES



**PROJECT NO.**  
項目編號  
60670882

**AGREEMENT NO.**  
協議編號  
CE 20/2021

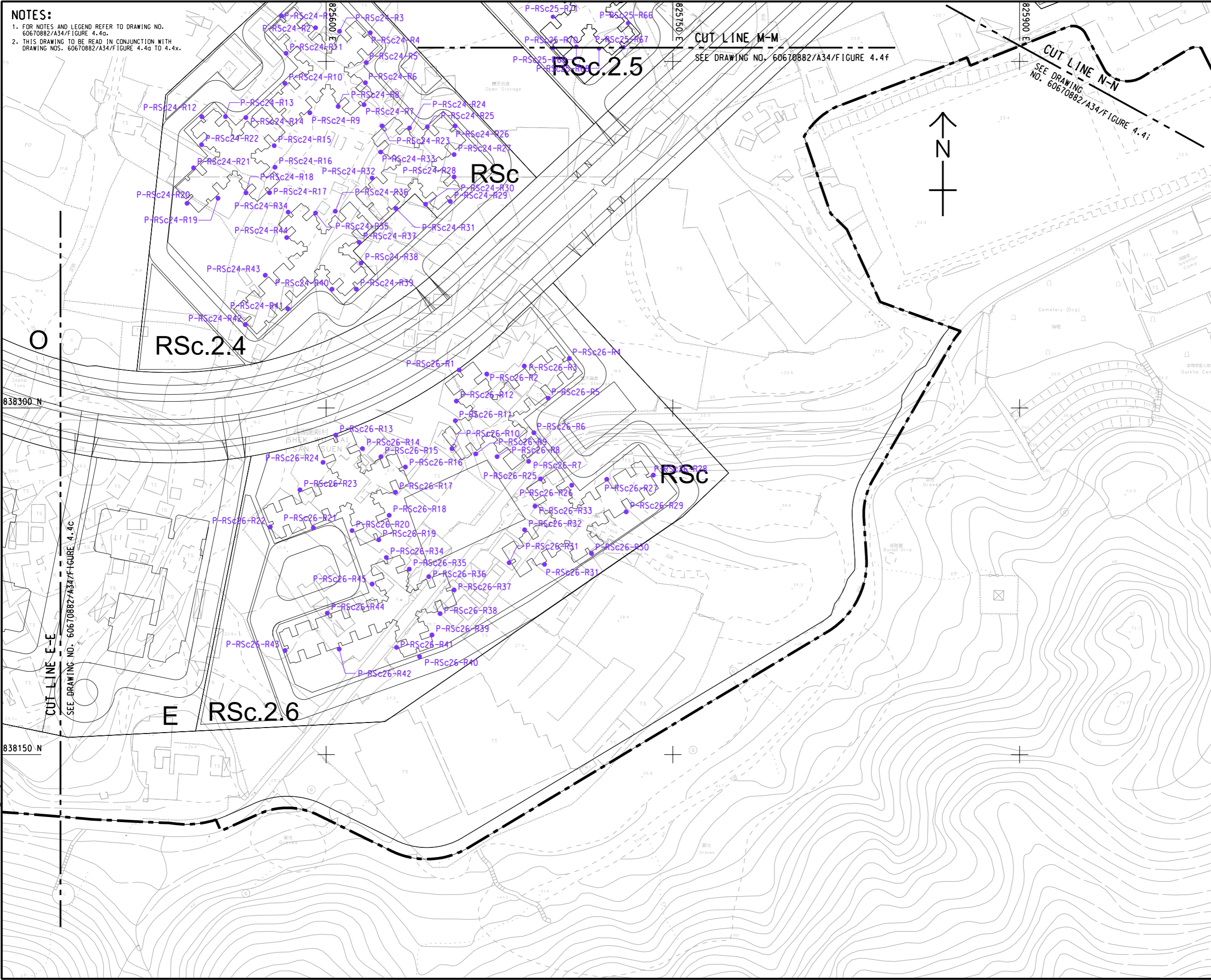
**SHEET TITLE**  
圖紙名稱  
LOCATION OF NOISE SENSITIVE RECEIVERS AND NOISE ASSESSMENT POINT - ROAD TRAFFIC NOISE IMPACT ASSESSMENT

**SHEET NUMBER**  
圖紙編號  
60670882/A34/FIGURE 4.4f

This drawing has been prepared for the use of AECOM's client. It may not be used, modified, reproduced or relied upon by third parties, except as agreed by AECOM or as required by law. AECOM accepts no responsibility, and disclaims any liability whatsoever, for any part, that uses or relies on this drawing without AECOM's express written consent. Do not scale this document. All measurements must be obtained from the stated dimensions.

ISO A1 594mm x 841mm  
 Approved:  
 Checked:  
 Designer:  
 Project Management Initials:  
 Plot File by: vicky.xia1  
 PATH: P:\PROJECTS\60670882\DRAWING\REPORT\A3\A34\_577.dgn

**NOTES:**  
 1. FOR NOTES AND LEGEND REFER TO DRAWING NO. 60670882/A34/Figure 4.4g.  
 2. THIS DRAWING TO BE READ IN CONJUNCTION WITH DRAWING NOS. 60670882/A34/Figure 4.4g TO 4.4x.



**PROJECT**  
 項目  
 FIRST PHASE DEVELOPMENT OF THE NEW TERRITORIES NORTH – SAN TIN / LOK MA CHAU DEVELOPMENT NODE – INVESTIGATION

**CLIENT**  
 業主  
 土木工程拓展署  
 Civil Engineering and Development Department  
 規劃署  
 Planning Department

**CONSULTANT**  
 土庫顧問公司  
 AECOM Asia Company Ltd.  
 www.aecom.com

**SUB-CONSULTANTS**  
 分判土庫顧問公司

**ISSUE/REVISION**  
 修訂

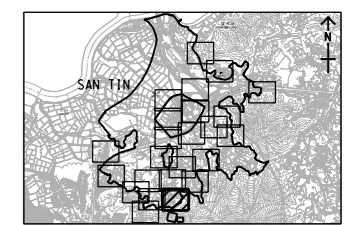
IR	DATE	DESCRIPTION	CHK.
修訂	日期	內容摘要	核對

**STATUS**  
 階段

**SCALE**  
 比例  
 A3 1 : 1500

**DIMENSION UNIT**  
 尺寸單位  
 METRES

**KEY PLAN** A3 1 : 150000  
 索引圖



**PROJECT NO.**  
 項目編號  
 60670882

**AGREEMENT NO.**  
 協議編號  
 CE 20/2021

**SHEET TITLE**  
 圖紙名稱  
 LOCATION OF NOISE SENSITIVE RECEIVERS AND NOISE ASSESSMENT POINT - ROAD TRAFFIC NOISE IMPACT ASSESSMENT

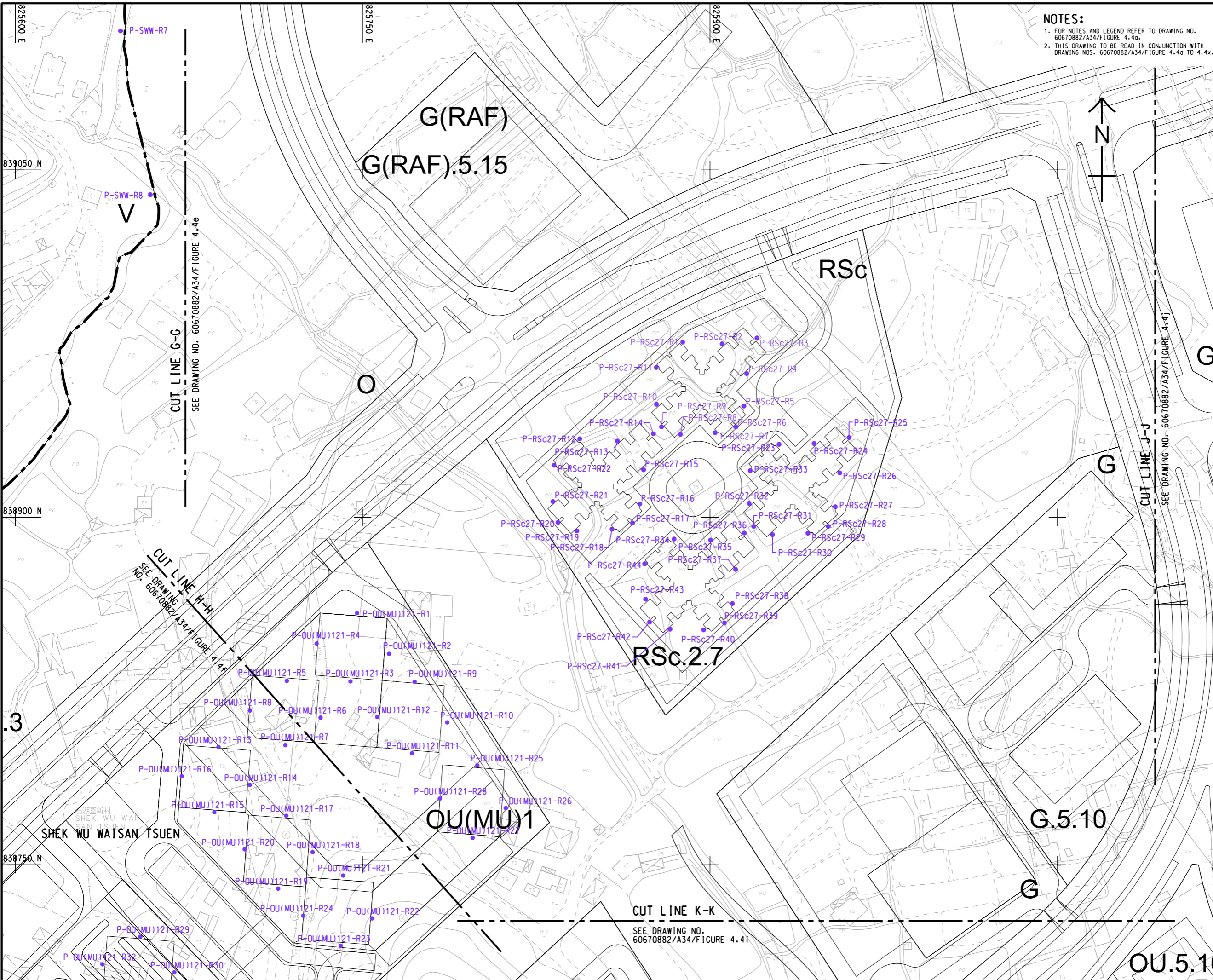
SHEET 7 OF 24

**SHEET NUMBER**  
 圖紙編號  
 60670882/A34/FIGURE 4.4g

This drawing has been prepared for the use of AECOM's client. It may not be used, modified, reproduced or relied upon by third parties, except as agreed by AECOM or as required by law. AECOM accepts no responsibility, and denies any liability whatsoever, for any part, that uses or relies on this drawing without AECOM's express written consent. All measurements must be obtained from the stated dimensions.



ISO A1 594mm x 841mm  
 Approved:  
 Checked: 839050 N  
 Designer:  
 Project Management Initials:  
 838900 N  
 838750 N  
 Plot File by: vicky.xia1  
 PATH: P:\PROJECTS\60670882\DRAWING\REPORT\A3\A34\_576.dgn  
 12/15/2023  
 60670882\DRAWING\REPORT\A3\A34\_576.dgn



**NOTES:**  
 1. FOR NOTES AND LEGEND REFER TO DRAWING NO. 60670882/A34/Figure 4.4a.  
 2. THIS DRAWING TO BE READ IN CONJUNCTION WITH DRAWING NOS. 60670882/A34/Figure 4.4a TO 4.4x.

**AECOM**

**PROJECT**  
 項目  
 FIRST PHASE DEVELOPMENT OF THE NEW TERRITORIES NORTH – SAN TIN / LOK MA CHAU DEVELOPMENT NODE – INVESTIGATION

**CLIENT**  
 業主  
 CEDD 土木工程拓展署  
 Civil Engineering and Development Department  
 規劃署  
 Planning Department

**CONSULTANT**  
 工程顧問公司  
 AECOM Asia Company Ltd.  
 www.aecom.com

**SUB-CONSULTANTS**  
 分判工程師/顧問公司

**ISSUE/REVISION**  
 修訂

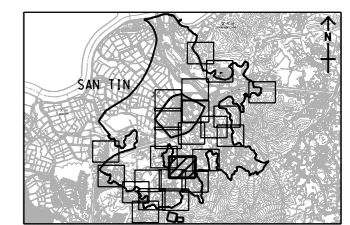
IR	DATE	DESCRIPTION	CHK.

**STATUS**  
 階段

**SCALE**  
 比例  
 A3 1:1500

**DIMENSION UNIT**  
 尺寸單位  
 METRES

**KEY PLAN** A3 1:150000  
 索引圖



**PROJECT NO.**  
 項目編號  
 60670882

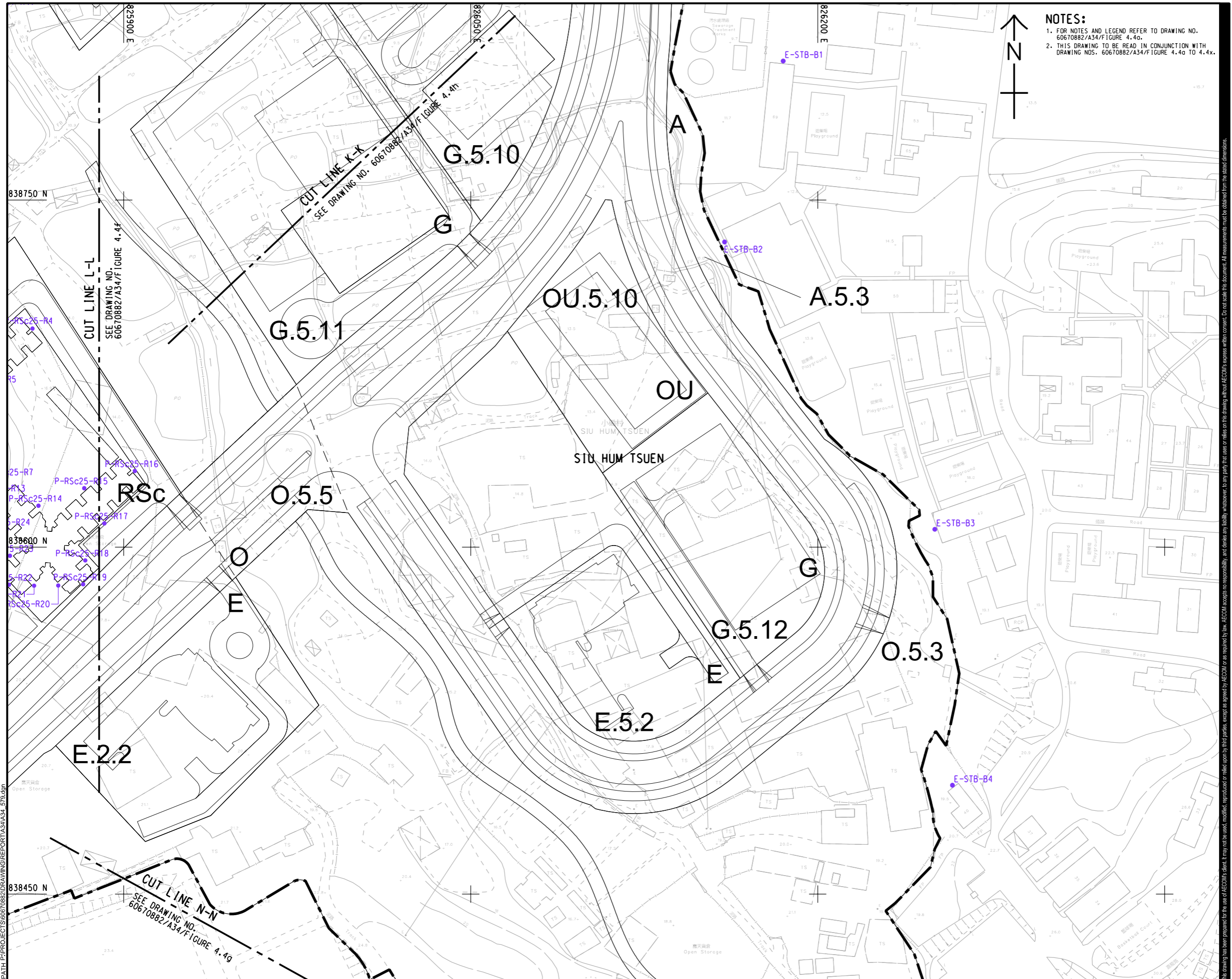
**AGREEMENT NO.**  
 協議編號  
 CE 20/2021

**SHEET TITLE**  
 圖紙名稱  
 LOCATION OF NOISE SENSITIVE RECEIVERS AND NOISE ASSESSMENT POINT - ROAD TRAFFIC NOISE IMPACT ASSESSMENT

SHEET 8 OF 24

**SHEET NUMBER**  
 圖紙編號  
 60670882/A34/FIGURE 4.4h

ISO A1 594mm x 841mm  
Approved:  
Checked:  
Designer:  
Project Management Initials:



**NOTES:**  
 1. FOR NOTES AND LEGEND REFER TO DRAWING NO. 60670882/A34/FIGURE 4.4a.  
 2. THIS DRAWING TO BE READ IN CONJUNCTION WITH DRAWING NOS. 60670882/A34/FIGURE 4.4a TO 4.4x.



**PROJECT**  
 項目  
 FIRST PHASE DEVELOPMENT OF THE NEW TERRITORIES NORTH – SAN TIN / LOK MA CHAU DEVELOPMENT NODE – INVESTIGATION

**CLIENT**  
 業主  
 土木工程拓展署  
 Civil Engineering and Development Department  
 規劃署  
 Planning Department

**CONSULTANT**  
 顧問公司  
 AECOM Asia Company Ltd.  
 www.aecom.com

**SUB-CONSULTANTS**  
 分包工程師/顧問公司

**ISSUE/REVISION**  
 修訂

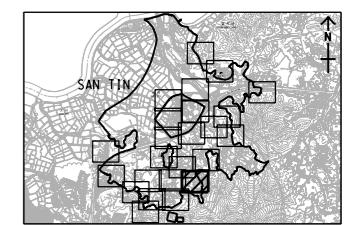
IR	DATE	DESCRIPTION	CHK.
修訂	日期	內容/描述	核對

**STATUS**  
 階段

**SCALE**  
 比例  
 A3 1 : 1500

**DIMENSION UNIT**  
 尺寸單位  
 METRES

**KEY PLAN** A3 1 : 150000  
 索引圖



**PROJECT NO.**  
 項目編號  
 60670882

**AGREEMENT NO.**  
 協議編號  
 CE 20/2021

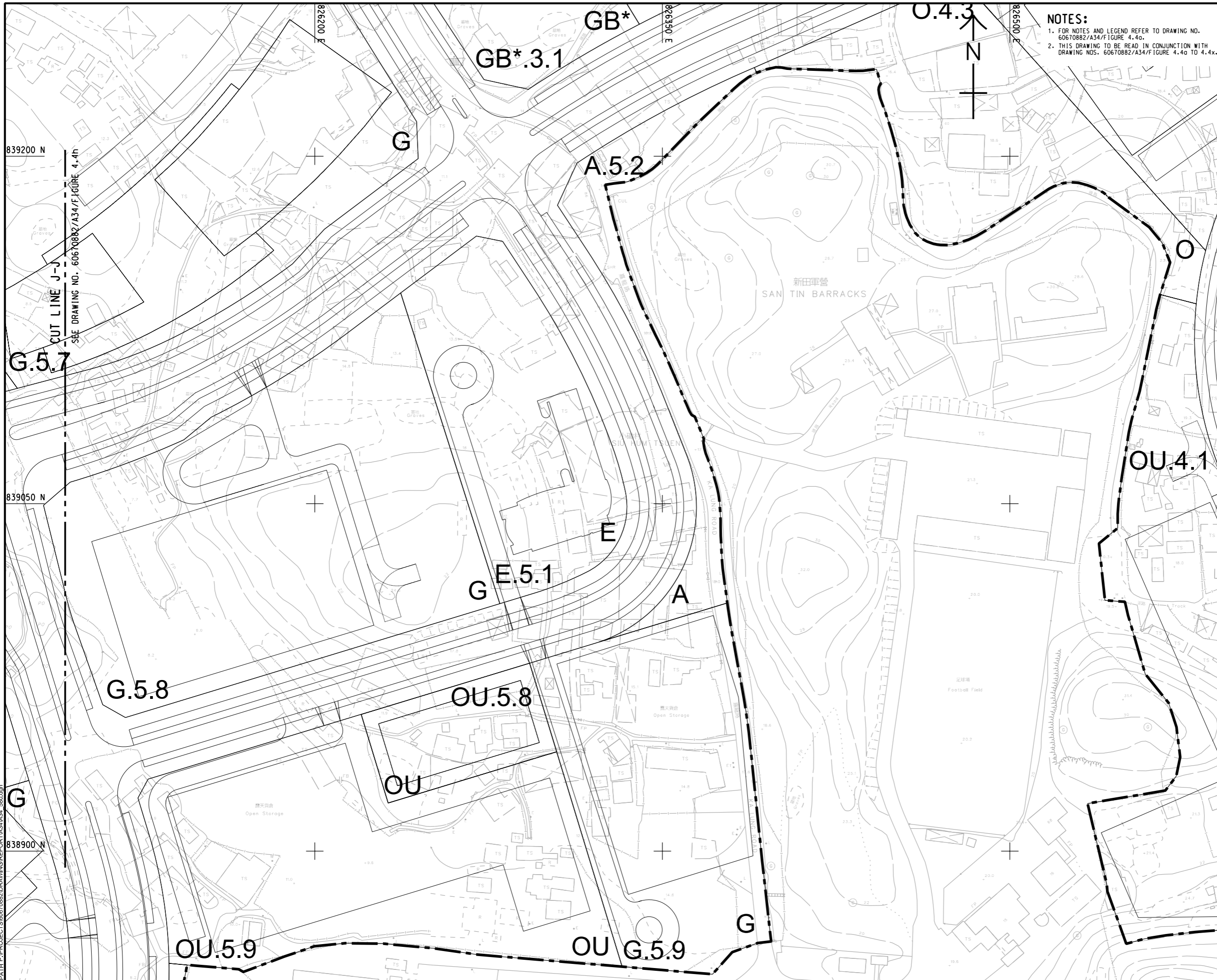
**SHEET TITLE**  
 圖紙名稱  
 LOCATION OF NOISE SENSITIVE RECEIVERS AND NOISE ASSESSMENT POINT - ROAD TRAFFIC NOISE IMPACT ASSESSMENT SHEET 9 OF 24

**SHEET NUMBER**  
 圖紙編號  
 60670882/A34/FIGURE 4.4i

This drawing has been prepared for the use of AECOM's client. It may not be used, modified, reproduced or relied upon by third parties, except as agreed by AECOM or as required by law. AECOM accepts no responsibility, and disclaims any liability, whatsoever, for any part, that less or relies on this drawing without AECOM's express written consent. All measurements must be obtained from the stated dimensions.

Plot File by: vicky.xia1  
 PATH: P:\PROJECTS\60670882\DRAWING\REPORT\A34\A34\_579.dgn

ISO A1 594mm x 841mm  
 Approved:  
 Checked:  
 Designer:  
 Project Management Initials:  
 Plot File by: vicky.xia1  
 PATH: P:\PROJECTS\60670882\DRAWING\REPORT\A3\A34\_580.dgn  
 12/15/2023



**NOTES:**  
 1. FOR NOTES AND LEGEND REFER TO DRAWING NO. 60670882/A34/FIGURE 4.4a.  
 2. THIS DRAWING TO BE READ IN CONJUNCTION WITH DRAWING NOS. 60670882/A34/FIGURE 4.4a TO 4.4x.

**AECOM**

**PROJECT**  
 項目  
 FIRST PHASE DEVELOPMENT OF THE NEW TERRITORIES NORTH – SAN TIN / LOK MA CHAU DEVELOPMENT NODE – INVESTIGATION

**CLIENT**  
 業主  
 土木工程拓展署  
 Civil Engineering and Development Department  
 規劃署  
 Planning Department

**CONSULTANT**  
 工程顧問公司  
 AECOM Asia Company Ltd.  
 www.aecom.com

**SUB-CONSULTANTS**  
 分判工程師有限公司

**ISSUE/REVISION**  
 修訂

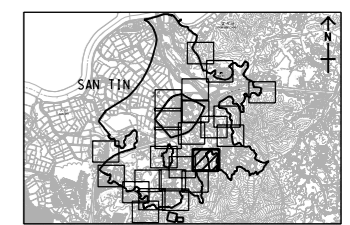
IR	DATE	DESCRIPTION	CHK.
修訂	日期	內容摘要	核核

**STATUS**  
 階段

**SCALE**  
 比例  
 A3 1:1500

**DIMENSION UNIT**  
 尺寸單位  
 METRES

**KEY PLAN** A3 1:150000  
 索引圖



**PROJECT NO.**  
 項目編號  
 60670882

**AGREEMENT NO.**  
 協議編號  
 CE 20/2021

**SHEET TITLE**  
 圖紙名稱  
 LOCATION OF NOISE SENSITIVE RECEIVERS AND NOISE ASSESSMENT POINT - ROAD TRAFFIC NOISE IMPACT ASSESSMENT

SHEET 10 OF 24

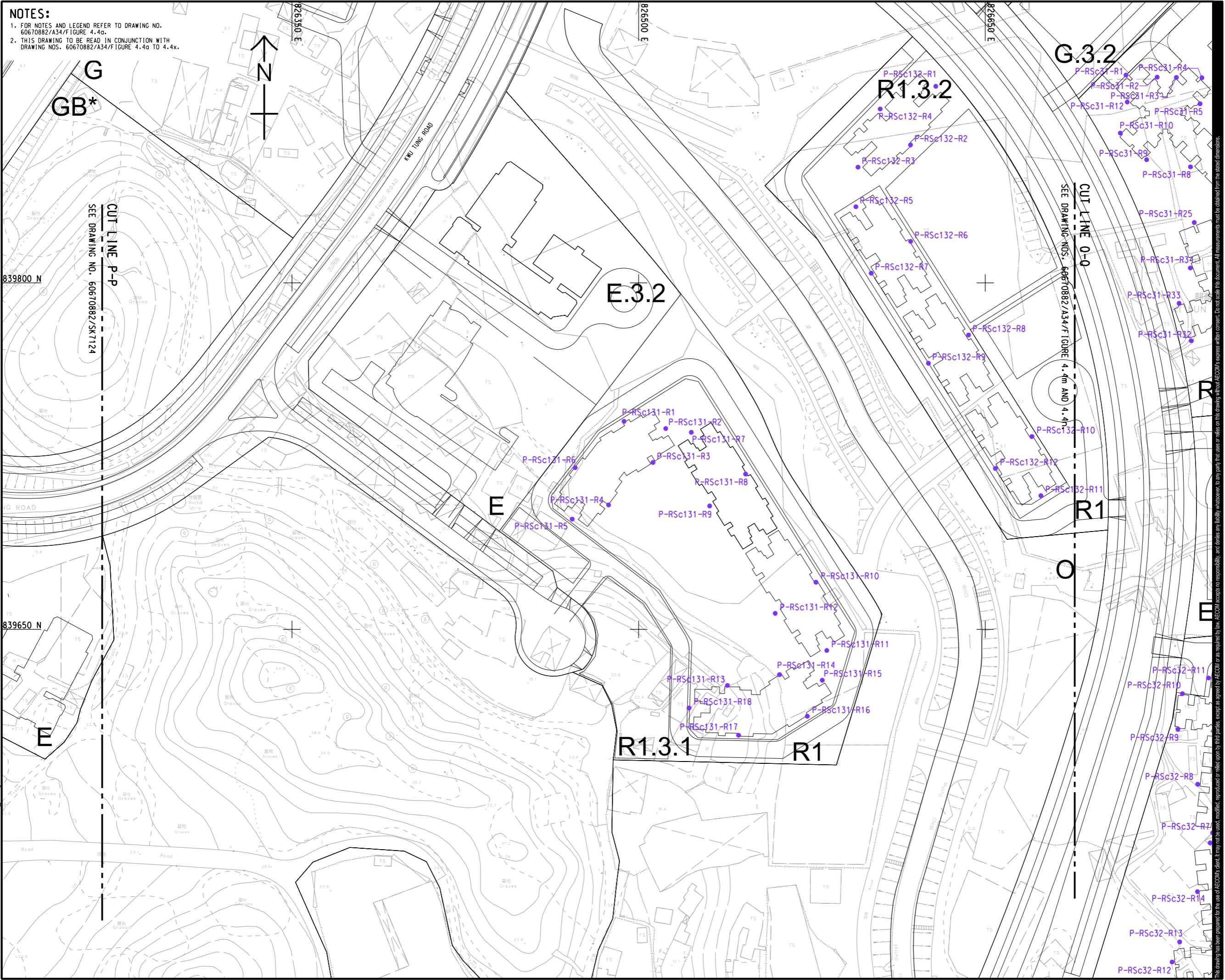
**SHEET NUMBER**  
 圖紙編號  
 60670882/A34/FIGURE 4.4j

This drawing has been prepared for the use of AECOM's client. It may not be used, modified, reproduced or relied upon by third parties, except as agreed by AECOM or as required by law. AECOM accepts no responsibility, and disclaims any liability whatsoever, to any party that uses or relies on this drawing without AECOM's express written consent. Do not scale this document. All measurements must be obtained from the stated dimensions.



ISO A1 594mm x 841mm  
Approved:  
Checked:  
Designer:  
Project Management Initials:

**NOTES:**  
 1. FOR NOTES AND LEGEND REFER TO DRAWING NO. 60670882/A34/Figure 4.4a.  
 2. THIS DRAWING TO BE READ IN CONJUNCTION WITH DRAWING NOS. 60670882/A34/Figure 4.4a TO 4.4x.



**PROJECT**  
 項目  
 FIRST PHASE DEVELOPMENT OF THE NEW TERRITORIES NORTH – SAN TIN / LOK MA CHAU DEVELOPMENT NODE – INVESTIGATION

**CLIENT**  
 業主  
 土木工程拓展署  
 Civil Engineering and Development Department  
 規劃署  
 Planning Department

**CONSULTANT**  
 工程顧問公司  
 AECOM Asia Company Ltd.  
 www.aecom.com

**SUB-CONSULTANTS**  
 分判工程師/顧問公司

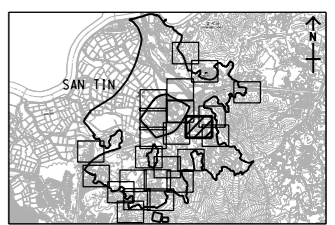
**ISSUE/REVISION**  
 修訂

IR	DATE	DESCRIPTION	CHK.

**STATUS**  
 階段

**SCALE**  
 比例  
 A3 1:1500

**DIMENSION UNIT**  
 尺寸單位  
 METRES



**PROJECT NO.**  
 項目編號  
 60670882

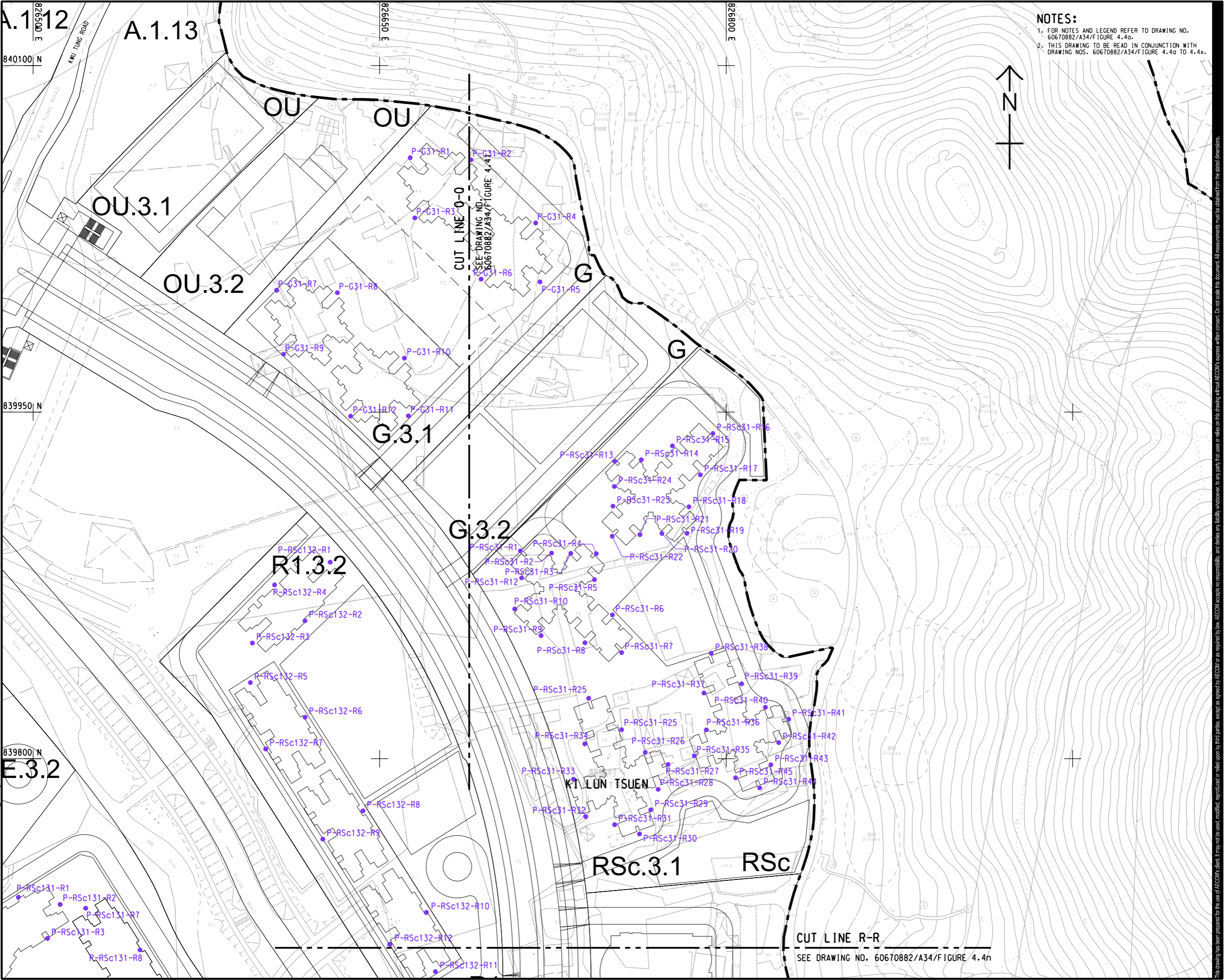
**AGREEMENT NO.**  
 協議編號  
 CE 20/2021

**SHEET TITLE**  
 圖紙名稱  
 LOCATION OF NOISE SENSITIVE RECEIVERS AND NOISE ASSESSMENT POINT - ROAD TRAFFIC NOISE IMPACT ASSESSMENT SHEET 12 OF 24

**SHEET NUMBER**  
 圖紙編號  
 60670882/A34/FIGURE 4.4I

Plot File by: vicky.xia1  
 PATH: P:\PROJECTS\60670882\DRAWING\REPORT\A34\A34\_582.dgn  
 This drawing has been generated for the use of AECOM's client. It may not be used, modified, reproduced or relied upon by third parties, except as agreed by AECOM or as required by law. AECOM accepts no responsibility, and disclaims any liability whatsoever, for any part that is used or relied on in this drawing without AECOM's express written consent. All measurements must be obtained from the stated dimensions.

ISO A1 594mm x 841mm  
 Approved:  
 Checked:  
 Designer:  
 Project Management Initials:  
 Plot File by: vicky.xia1  
 PATH: P:\PROJECTS\60670882\DRAWING\REPORT\A34\A34\_585.dgn  
 839800 N  
 E.3.2  
 This drawing has been prepared for the use of AECOM's client. It may not be used, modified, reproduced or relied upon by third parties, except as agreed by AECOM or as required by law. AECOM accepts no responsibility, and disclaims any liability, whatsoever, for any part, that less or relies on this drawing without AECOM's express written consent. All measurements must be obtained from the stated dimensions.



**NOTES:**  
 1. FOR NOTES AND LEGEND REFER TO DRAWING NO. 60670882/A34/FIGURE 4.4a.  
 2. THIS DRAWING TO BE READ IN CONJUNCTION WITH DRAWING NOS. 60670882/A34/FIGURE 4.4a TO 4.4x.



**PROJECT**  
 項目  
 FIRST PHASE DEVELOPMENT OF THE NEW TERRITORIES NORTH – SAN TIN / LOK MA CHAU DEVELOPMENT NODE – INVESTIGATION

**CLIENT**  
 業主  
 土木工程拓展署  
 Civil Engineering and Development Department  
 規劃署  
 Planning Department

**CONSULTANT**  
 工程顧問公司  
 AECOM Asia Company Ltd.  
 www.aecom.com

**SUB-CONSULTANTS**  
 分包工程顧問公司

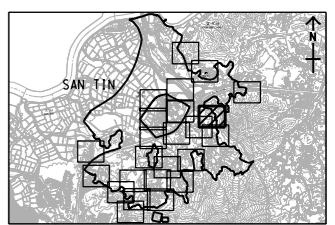
**ISSUE/REVISION**  
 修訂

IR	DATE	DESCRIPTION	CHK.

**STATUS**  
 階段

**SCALE**  
 比例  
 A3 1 : 1500

**DIMENSION UNIT**  
 尺寸單位  
 METRES



**PROJECT NO.**  
 項目編號  
 60670882

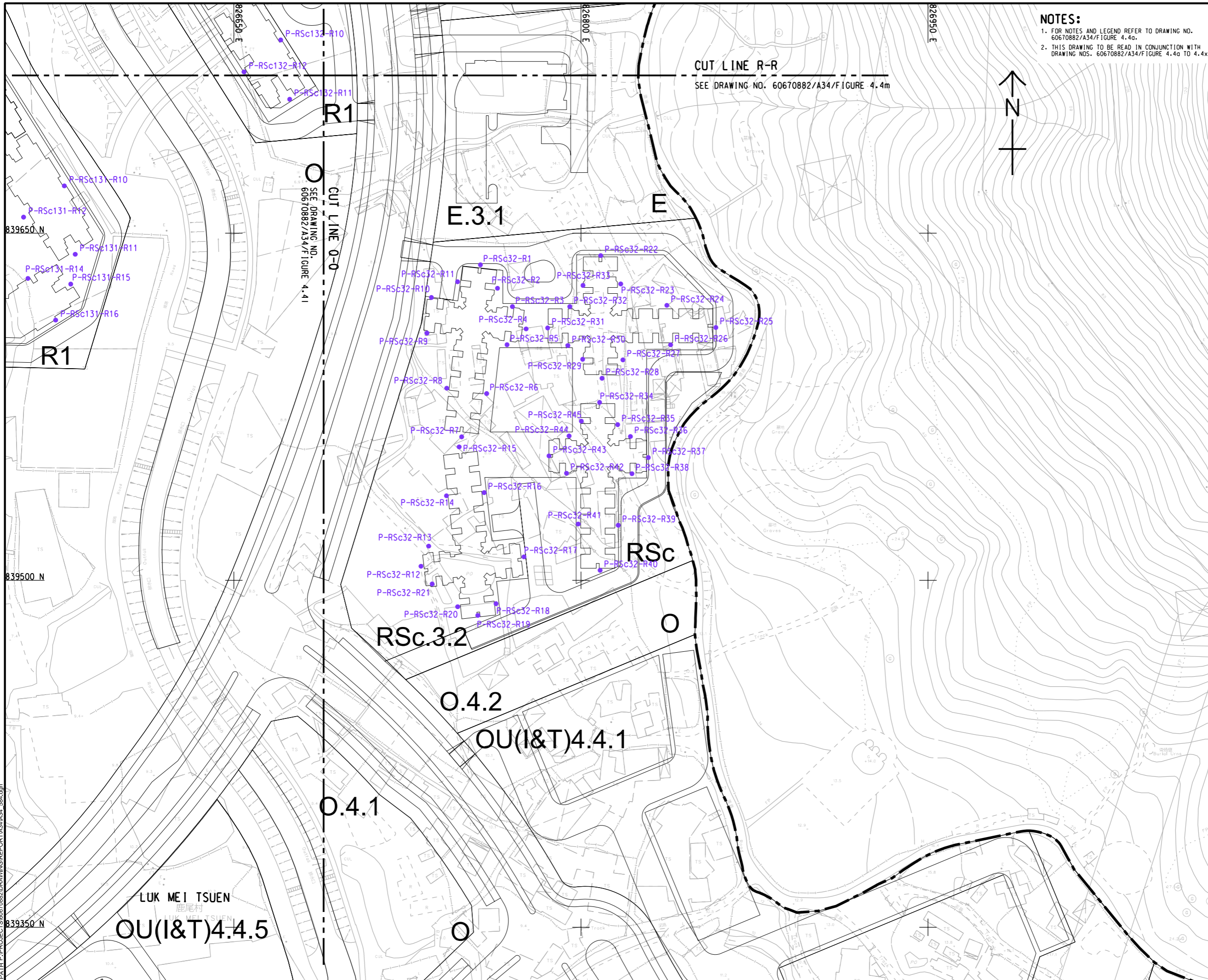
**AGREEMENT NO.**  
 協議編號  
 CE 20/2021

**SHEET TITLE**  
 圖紙名稱  
 LOCATION OF NOISE SENSITIVE RECEIVERS AND NOISE ASSESSMENT POINT - ROAD TRAFFIC NOISE IMPACT ASSESSMENT SHEET 13 OF 24

**SHEET NUMBER**  
 圖紙編號  
 60670882/A34/FIGURE 4.4m

CUT LINE R-R  
 SEE DRAWING NO. 60670882/A34/FIGURE 4.4n



ISO A1 594mm x 841mm  
Approved:  
Checked:  
Designer:  
Project Management Initials:  
Plot File by: vicky.xia1  
PATH: P:\PROJECTS\60670882\DRAWING\REPORT\A34\A34\_584.dgn



**NOTES:**  
 1. FOR NOTES AND LEGEND REFER TO DRAWING NO. 60670882/A34/FIGURE 4.4a.  
 2. THIS DRAWING TO BE READ IN CONJUNCTION WITH DRAWING NOS. 60670882/A34/FIGURE 4.4g TO 4.4x.



**PROJECT**  
 項目  
 FIRST PHASE DEVELOPMENT OF THE NEW TERRITORIES NORTH - SAN TIN / LOK MA CHAU DEVELOPMENT NODE - INVESTIGATION

**CLIENT**  
 業主  
 土木工程拓展署  
 Civil Engineering and Development Department  
 規劃署  
 Planning Department

**CONSULTANT**  
 工程顧問公司  
 AECOM Asia Company Ltd.  
 www.aecom.com

**SUB-CONSULTANTS**  
 分判工程師有限公司

**ISSUE/REVISION**  
 修訂

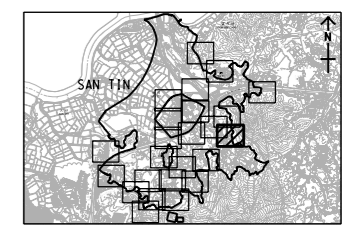
NO.	DATE	DESCRIPTION	CHK.

**STATUS**  
 階段

**SCALE**  
 比例  
 A3 1 : 1500

**DIMENSION UNIT**  
 尺寸單位  
 METRES

**KEY PLAN** A3 1 : 150000  
 索引圖



**PROJECT NO.**  
 項目編號  
 60670882

**AGREEMENT NO.**  
 協議編號  
 CE 20/2021

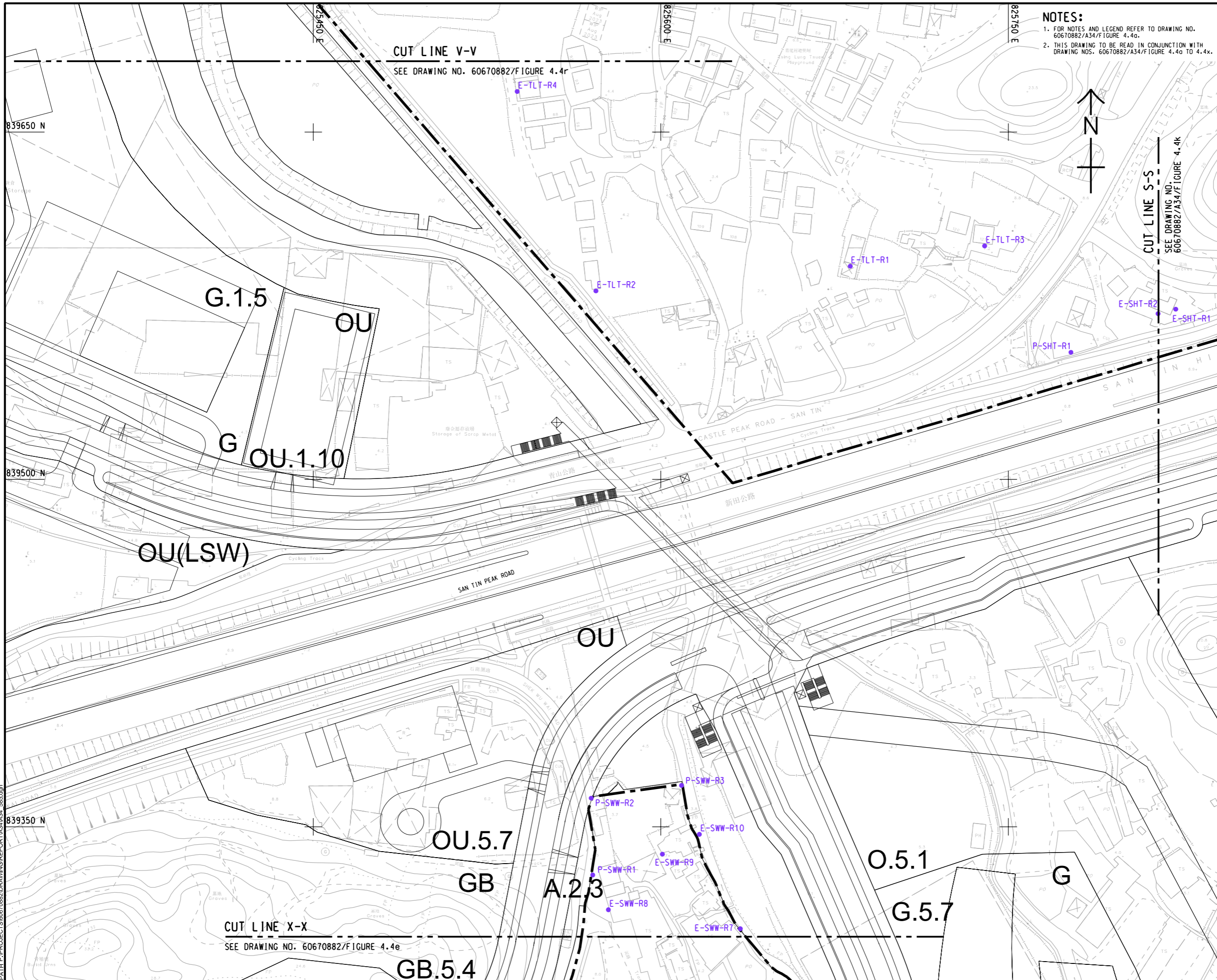
**SHEET TITLE**  
 圖紙名稱  
 LOCATION OF NOISE SENSITIVE RECEIVERS AND NOISE ASSESSMENT POINT - ROAD TRAFFIC NOISE IMPACT ASSESSMENT

SHEET 14 OF 24

**SHEET NUMBER**  
 圖紙編號  
 60670882/A34/FIGURE 4.4n

This drawing has been prepared for the use of AECOM's client. It may not be used, modified, reproduced or relied upon by third parties, except as agreed by AECOM or as required by law. AECOM accepts no responsibility, and denies any liability whatsoever, for any part, that less or more on this drawing without AECOM's express written consent. All measurements must be obtained from the stated dimensions.

ISO A1 594mm x 841mm  
 Approved:  
 Checked:  
 Designer:  
 Project Management Initials:  
 Plot File by: YangJ8  
 PATH: P:\PROJECTS\60670882\DRAWING\REPORT\A3\A34\_585.dgn



**NOTES:**  
 1. FOR NOTES AND LEGEND REFER TO DRAWING NO. 60670882/A34/Figure 4.4a.  
 2. THIS DRAWING TO BE READ IN CONJUNCTION WITH DRAWING NOS. 60670882/A34/Figure 4.4a TO 4.4x.



**PROJECT**  
 項目  
**FIRST PHASE DEVELOPMENT OF THE NEW TERRITORIES NORTH – SAN TIN / LOK MA CHAU DEVELOPMENT NODE – INVESTIGATION**

**CLIENT**  
 業主  
 土木工程拓展署  
 Civil Engineering and Development Department  
 規劃署  
 Planning Department

**CONSULTANT**  
 工程顧問公司  
 AECOM Asia Company Ltd.  
 www.aecom.com

**SUB-CONSULTANTS**  
 分判工程顧問公司

**ISSUE/REVISION**  
 修訂

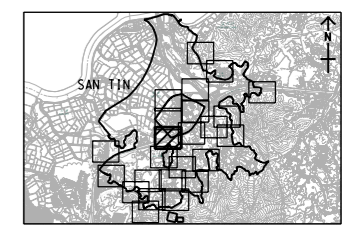
IR	DATE	DESCRIPTION	CHK.
修訂	日期	內容摘要	核對

**STATUS**  
 階段

**SCALE**  
 比例  
 A3 1 : 1500

**DIMENSION UNIT**  
 尺寸單位  
 METRES

**KEY PLAN** A3 1 : 150000  
 索引圖



**PROJECT NO.**  
 項目編號  
 60670882

**AGREEMENT NO.**  
 協議編號  
 CE 20/2021

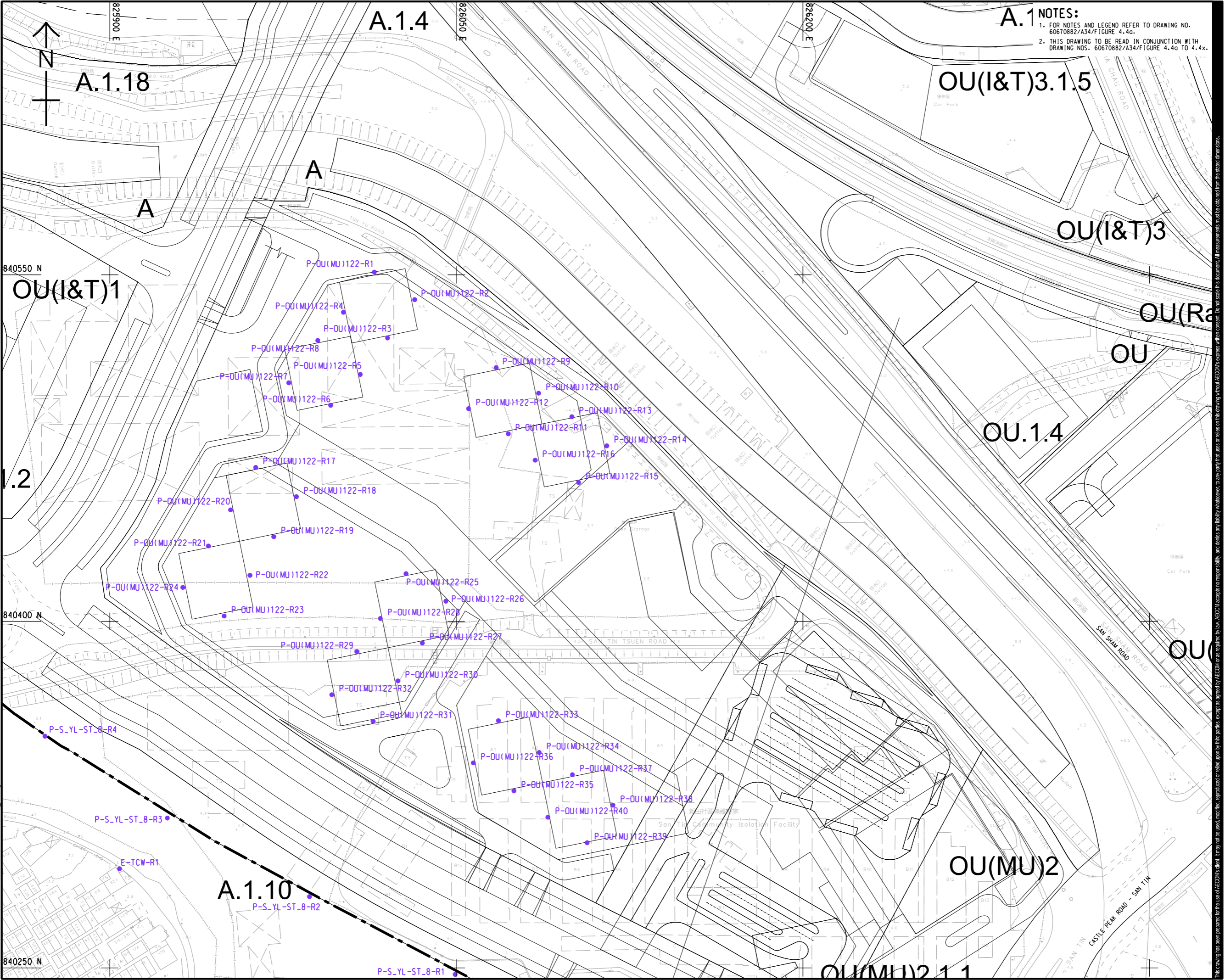
**SHEET TITLE**  
 圖紙名稱  
 LOCATION OF NOISE SENSITIVE RECEIVERS AND NOISE ASSESSMENT POINT - ROAD TRAFFIC NOISE IMPACT ASSESSMENT SHEET 15 OF 24

**SHEET NUMBER**  
 圖紙編號  
 60670882/A34/FIGURE 4.4a

This drawing has been prepared for the use of AECOM's client. It may not be used, modified, reproduced or relied upon by third parties, except as agreed by AECOM or as required by law. AECOM accepts no responsibility, and disclaims any liability whatsoever, for any part, that uses or relies on this drawing without AECOM's express written consent. All measurements must be obtained from the stated dimensions.



ISO A1 594mm x 841mm  
 Approved:  
 Checked:  
 Designer:  
 Project Management Initials:  
 Plot File by: vicky.xia1  
 PATH: P:\PROJECTS\60670882\DRAWING\REPORT\A34\A34\_586.dgn



**A.1 NOTES:**  
 1. FOR NOTES AND LEGEND REFER TO DRAWING NO. 60670882/A34/FIGURE 4.4a.  
 2. THIS DRAWING TO BE READ IN CONJUNCTION WITH DRAWING NOS. 60670882/A34/FIGURE 4.4a TO 4.4c.



**PROJECT**  
 項目  
 FIRST PHASE DEVELOPMENT OF THE NEW TERRITORIES NORTH – SAN TIN / LOK MA CHAU DEVELOPMENT NODE – INVESTIGATION

**CLIENT**  
 業主  
 土木工程拓展署  
 Civil Engineering and Development Department  
 規劃署  
 Planning Department

**CONSULTANT**  
 工程顧問公司  
 AECOM Asia Company Ltd.  
 www.aecom.com

**SUB-CONSULTANTS**  
 分判工程師/顧問公司

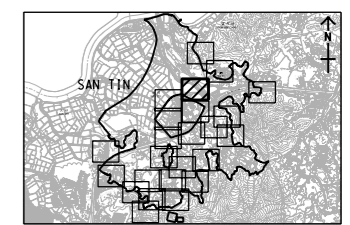
**ISSUE/REVISION**  
 修訂

IR	DATE	DESCRIPTION	CHK.

**STATUS**  
 階段

**SCALE**  
 比例  
 A3 1 : 1500

**DIMENSION UNIT**  
 尺寸單位  
 METRES



**PROJECT NO.**  
 項目編號  
 60670882

**AGREEMENT NO.**  
 協議編號  
 CE 20/2021

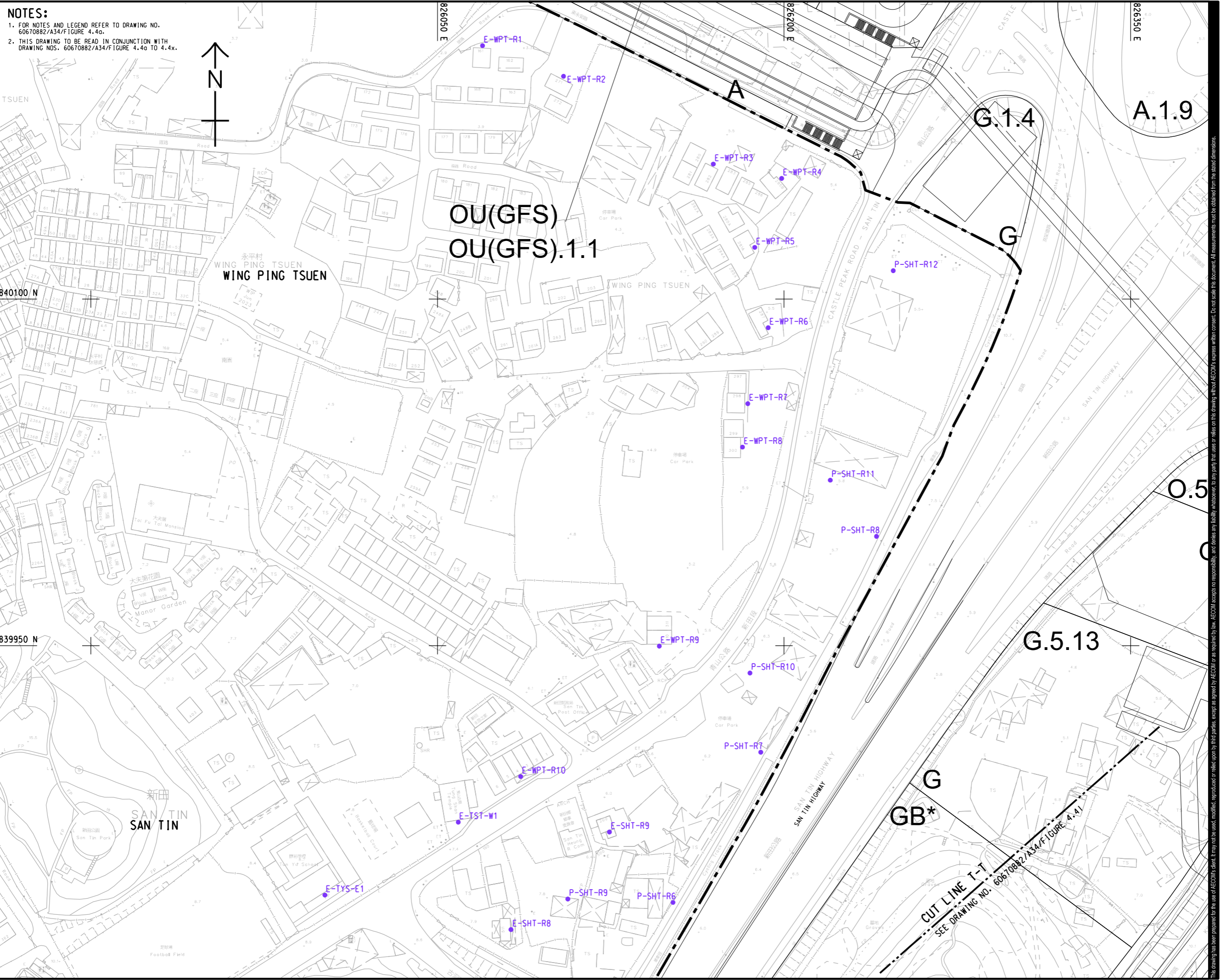
**SHEET TITLE**  
 圖紙名稱  
 LOCATION OF NOISE SENSITIVE RECEIVERS AND NOISE ASSESSMENT POINT - ROAD TRAFFIC NOISE IMPACT ASSESSMENT

SHEET 16 OF 24

**SHEET NUMBER**  
 圖紙編號  
 60670882/A34/FIGURE 4.4p

This drawing has been prepared for the use of AECOM's client. It may not be used, modified, reproduced or relied upon by third parties, except as agreed by AECOM or as required by law. AECOM accepts no responsibility, and disclaims any liability whatsoever, for any part, that uses or relies on this drawing without AECOM's express written consent. All measurements must be obtained from the stated dimensions.

ISO A1 594mm x 841mm  
Approved:  
Checked:  
Designer:  
Project Management Initials:



**NOTES:**  
 1. FOR NOTES AND LEGEND REFER TO DRAWING NO. 60670882/A34/F/FIGURE 4.4a.  
 2. THIS DRAWING TO BE READ IN CONJUNCTION WITH DRAWING NOS. 60670882/A34/F/FIGURE 4.4a TO 4.4x.



**PROJECT**  
 項目  
 FIRST PHASE DEVELOPMENT OF THE NEW TERRITORIES NORTH – SAN TIN / LOK MA CHAU DEVELOPMENT NODE – INVESTIGATION

**CLIENT**  
 業主  
 土木工程拓展署  
 Civil Engineering and Development Department  
 規劃署  
 Planning Department

**CONSULTANT**  
 工程顧問公司  
 AECOM Asia Company Ltd.  
 www.aecom.com

**SUB-CONSULTANTS**  
 分判工程顧問公司

**ISSUE/REVISION**  
 修訂

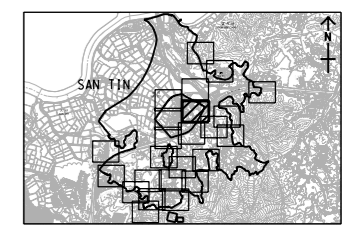
IR	DATE	DESCRIPTION	CHK.

**STATUS**  
 階段

**SCALE**  
 比例  
 A3 1 : 1500

**DIMENSION UNIT**  
 尺寸單位  
 METRES

**KEY PLAN** A3 1 : 150000  
 索引圖



**PROJECT NO.**  
 項目編號  
 60670882

**AGREEMENT NO.**  
 協議編號  
 CE 20/2021

**SHEET TITLE**  
 圖紙名稱  
 LOCATION OF NOISE SENSITIVE RECEIVERS AND NOISE ASSESSMENT POINT - ROAD TRAFFIC NOISE IMPACT ASSESSMENT

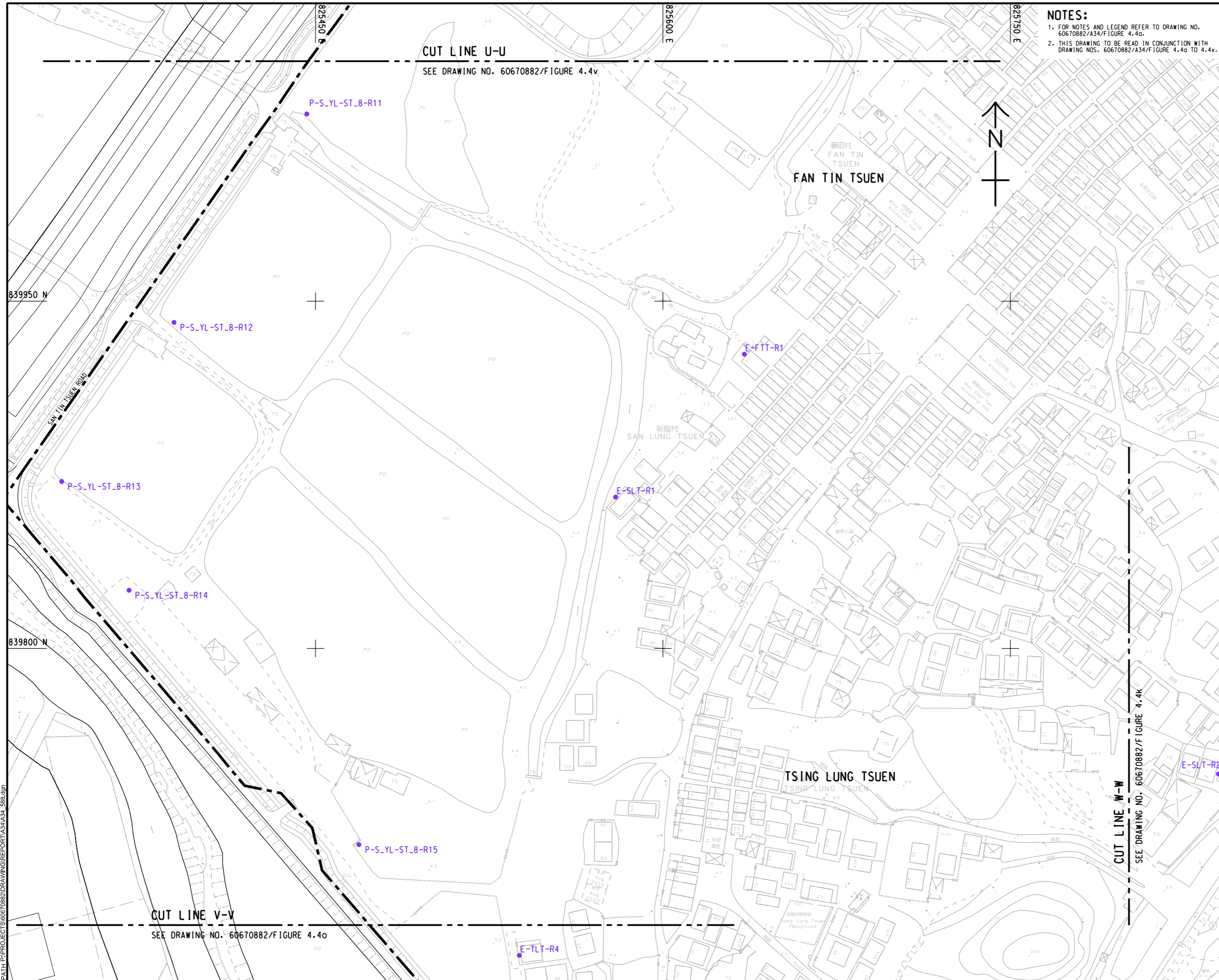
SHEET 17 OF 24

**SHEET NUMBER**  
 圖紙編號  
 60670882/A34/FIGURE 4.4q

This drawing has been prepared for the use of AECOM's client. It may not be used, modified, reproduced or relied upon by third parties, except as agreed by AECOM or as required by law. AECOM accepts no responsibility, and disclaims any liability whatsoever, for any part, in whole or in part, that is used or relied on in this drawing without AECOM's express written consent. All measurements must be obtained from the stated dimensions.

Plot File by: vicky.xia1  
 PATH: P:\PROJECTS\60670882\DRAWING\REPORT\A34\A34\_687.dgn  
 2023/12/15 12:15:2023

ISO A1 594mm x 841mm  
Approved:  
Checked:  
Designer:  
Project Management Initials:



**NOTES:**  
 1. FOR NOTES AND LEGEND REFER TO DRAWING NO. 60670882/A34/Figure 4.4g.  
 2. THIS DRAWING TO BE READ IN CONJUNCTION WITH DRAWING NOS. 60670882/A34/Figure 4.4a TO 4.4f.



**PROJECT**  
 項目  
 FIRST PHASE DEVELOPMENT OF THE NEW TERRITORIES NORTH – SAN TIN / LOK MA CHAU DEVELOPMENT NODE – INVESTIGATION

**CLIENT**  
 業主  
 土木工程拓展署  
 Civil Engineering and Development Department  
 規劃署  
 Planning Department

**CONSULTANT**  
 工程顧問公司  
 AECOM Asia Company Ltd.  
 www.aecom.com

**SUB-CONSULTANTS**  
 分判工程師/顧問公司

**ISSUE/REVISION**  
 修訂

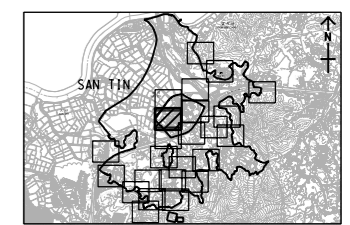
IR	DATE	DESCRIPTION	CHK.

**STATUS**  
 階段

**SCALE**  
 比例  
 A3 1:1500

**DIMENSION UNIT**  
 尺寸單位  
 METRES

**KEY PLAN** A3 1:150000  
 索引圖



**PROJECT NO.**  
 項目編號  
 60670882

**AGREEMENT NO.**  
 協議編號  
 CE 20/2021

**SHEET TITLE**  
 圖紙名稱  
 LOCATION OF NOISE SENSITIVE RECEIVERS AND NOISE ASSESSMENT POINT - ROAD TRAFFIC NOISE IMPACT ASSESSMENT

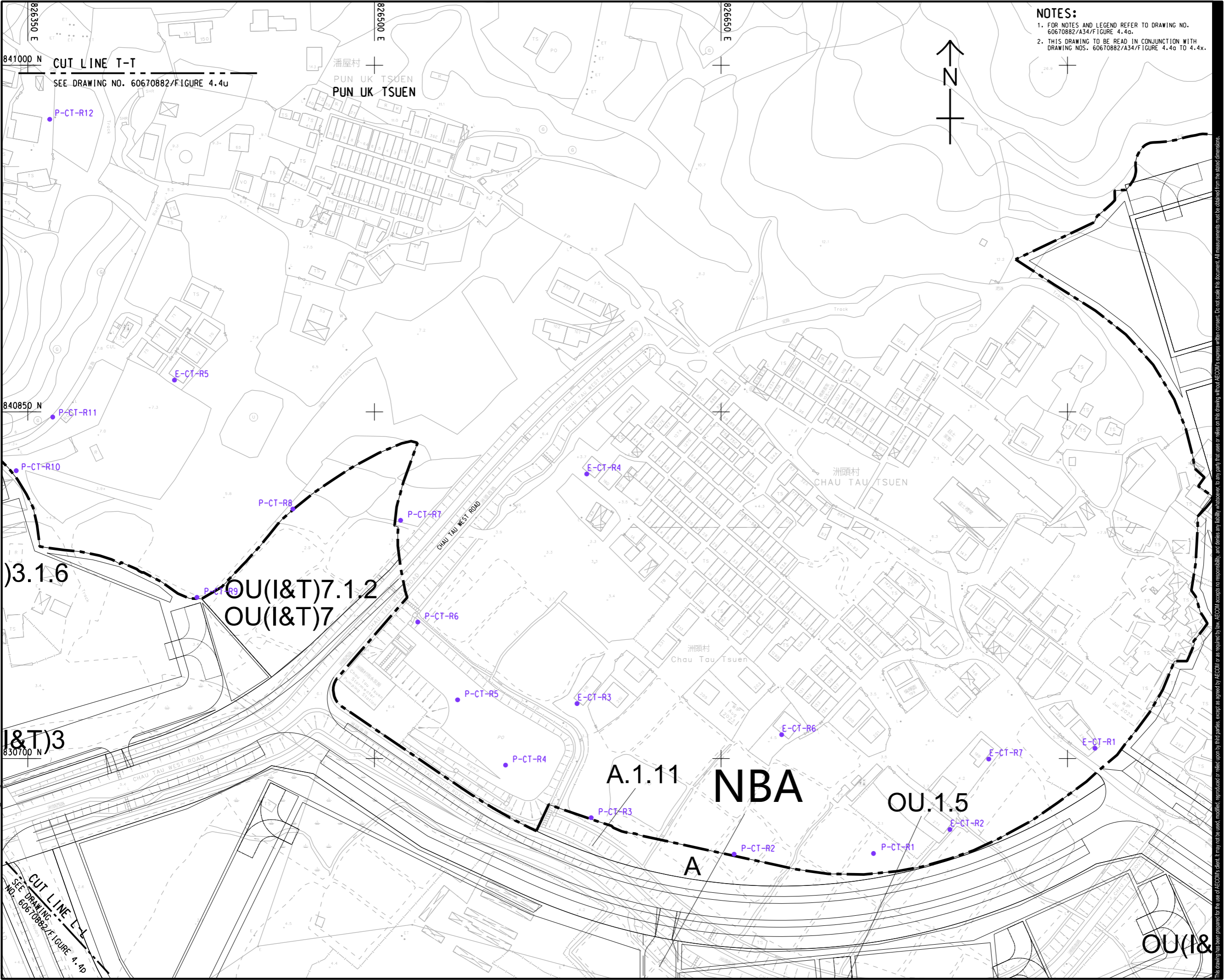
SHEET 18 OF 24

**SHEET NUMBER**  
 圖紙編號  
 60670882/A34/FIGURE 4.4r

Plot File by: vicky.xia1  
 PATH: P:\PROJECTS\60670882\DRAWING\REPORT\A34\A34\_585.dgn

This drawing has been prepared for the use of AECOM's client. It may not be used, modified, reproduced or relied upon by third parties, except as agreed by AECOM or as required by law. AECOM accepts no responsibility, and denies any liability whatsoever, for any part, that less or relies on this drawing without AECOM's express written consent. All measurements must be obtained from the stated dimensions.


ISO A1 594mm x 841mm  
 Approved:  
 Checked:  
 Designer:  
 Project Management Initials:  
 Plot File by: vicky.xia1  
 PATH: P:\PROJECTS\60670882\DRAWING\REPORT\A3\A34\_589.dgn  
 This drawing has been prepared for the use of AECOM's client. It may not be used, modified, reproduced or relied upon by third parties, except as agreed by AECOM or as required by law. AECOM accepts no responsibility, and denies any liability whatsoever, to any party that uses or relies on this drawing without AECOM's express written consent. All measurements must be obtained from the stated dimensions.



**NOTES:**  
 1. FOR NOTES AND LEGEND REFER TO DRAWING NO. 60670882/A34/Figure 4.4g.  
 2. THIS DRAWING TO BE READ IN CONJUNCTION WITH DRAWING NOS. 60670882/A34/Figure 4.4g TO 4.4x.



**PROJECT**  
 項目  
 FIRST PHASE DEVELOPMENT OF THE NEW TERRITORIES NORTH – SAN TIN / LOK MA CHAU DEVELOPMENT NODE – INVESTIGATION

**CLIENT**  
 業主  
 土木工程拓展署  
 Civil Engineering and Development Department  
 規劃署  
 Planning Department

**CONSULTANT**  
 工程顧問公司  
 AECOM Asia Company Ltd.  
 www.aecom.com

**SUB-CONSULTANTS**  
 分判工程顧問公司

**ISSUE/REVISION**  
 修訂

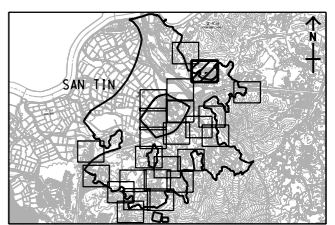
IR	DATE	DESCRIPTION	CHK.
修訂	日期	內容摘要	核對

**STATUS**  
 階段

**SCALE**  
 比例  
 A3 1 : 1500

**DIMENSION UNIT**  
 尺寸單位  
 METRES

**KEY PLAN** A3 1 : 150000  
 索引圖



**PROJECT NO.**  
 項目編號  
 60670882

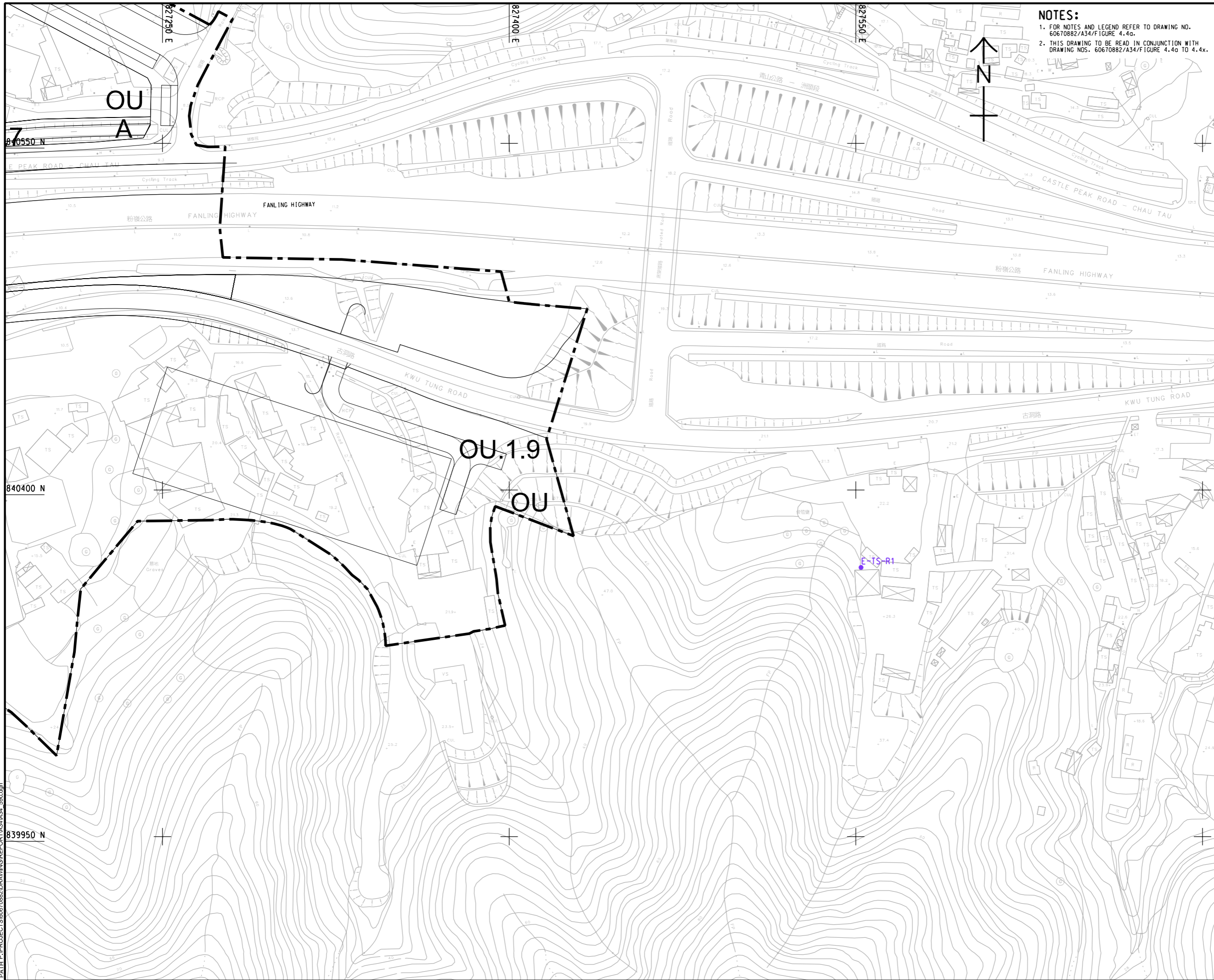
**AGREEMENT NO.**  
 協議編號  
 CE 20/2021

**SHEET TITLE**  
 圖紙名稱  
 LOCATION OF NOISE SENSITIVE RECEIVERS AND NOISE ASSESSMENT POINT - ROAD TRAFFIC NOISE IMPACT ASSESSMENT

SHEET 19 OF 24

**SHEET NUMBER**  
 圖紙編號  
 60670882/A34/FIGURE 4.4s

ISO A1 594mm x 841mm  
Approved:  
Checked:  
Designer:  
Project Management Initials:  
Plot File by: vicky.xia1  
PATH: P:\PROJECTS\60670882\DRAWING\REPORT\A3\A34\_590.dgn



**NOTES:**  
 1. FOR NOTES AND LEGEND REFER TO DRAWING NO. 60670882/A34/FIGURE 4.4g.  
 2. THIS DRAWING TO BE READ IN CONJUNCTION WITH DRAWING NOS. 60670882/A34/FIGURE 4.4a TO 4.4x.



**PROJECT**  
 項目  
**FIRST PHASE DEVELOPMENT OF THE NEW TERRITORIES NORTH – SAN TIN / LOK MA CHAU DEVELOPMENT NODE – INVESTIGATION**

**CLIENT**  
 業主  
 **土木工程拓展署**  
 Civil Engineering and Development Department  
 **規劃署**  
 Planning Department

**CONSULTANT**  
 工程顧問公司  
 AECOM Asia Company Ltd.  
 www.aecom.com

**SUB-CONSULTANTS**  
 分判工程師有限公司

**ISSUE/REVISION**  
 修訂

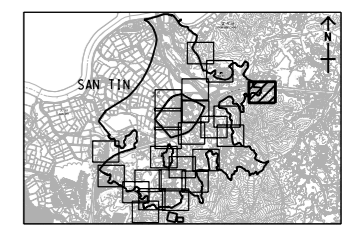
IR	DATE	DESCRIPTION	CHK.

**STATUS**  
 階段

**SCALE**  
 比例  
 A3 1 : 1500

**DIMENSION UNIT**  
 尺寸單位  
 METRES

**KEY PLAN** A3 1 : 150000  
 索引圖



**PROJECT NO.**  
 項目編號  
 60670882

**AGREEMENT NO.**  
 協議編號  
 CE 20/2021

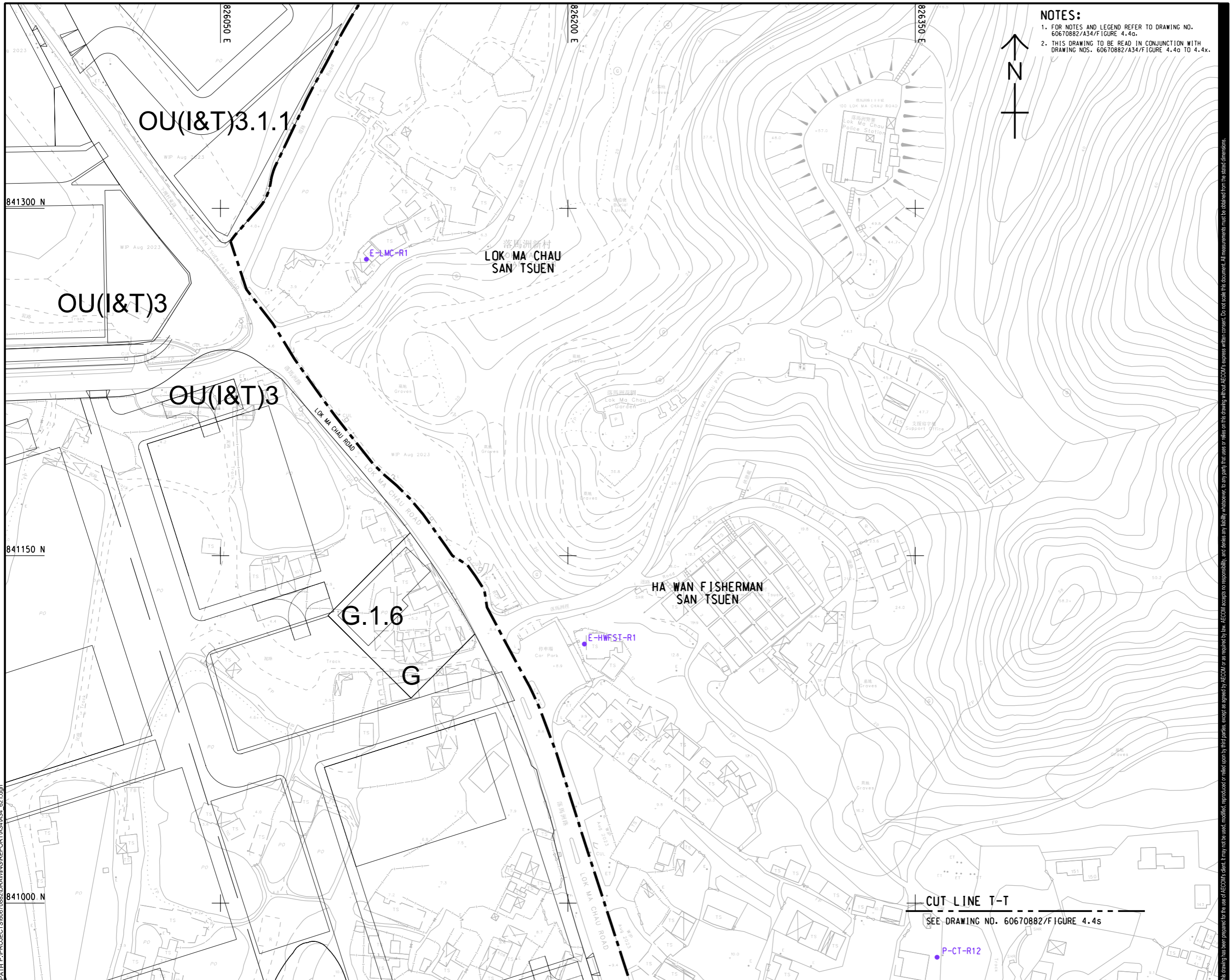
**SHEET TITLE**  
 圖紙名稱  
 LOCATION OF NOISE SENSITIVE RECEIVERS AND NOISE ASSESSMENT POINT - ROAD TRAFFIC NOISE IMPACT ASSESSMENT

SHEET 20 OF 24

**SHEET NUMBER**  
 圖紙編號  
 60670882/A34/FIGURE 4.4f

This drawing has been prepared for the use of AECOM's client. It may not be used, modified, reproduced or relied upon by third parties, except as agreed by AECOM or as required by law. AECOM accepts no responsibility, and disclaims any liability whatsoever, for any gain, loss or damage on this drawing without AECOM's express written consent. Do not scale this document. All measurements must be obtained from the stated dimensions.

ISO A1 594mm x 841mm  
 Approved:  
 Checked:  
 Designer:  
 Project Management Initials:  
 2023/12/27  
 PATH P:\PROJECTS\60670882\DRAWING\REPORT\A34\A34\_621.dwg  
 Plot File by: jllw



**NOTES:**  
 1. FOR NOTES AND LEGEND REFER TO DRAWING NO. 60670882/A34/FIGURE 4.4g.  
 2. THIS DRAWING TO BE READ IN CONJUNCTION WITH DRAWING NOS. 60670882/A34/FIGURE 4.4a TO 4.4x.



**PROJECT**  
 項目  
**FIRST PHASE DEVELOPMENT OF THE NEW TERRITORIES NORTH – SAN TIN / LOK MA CHAU DEVELOPMENT NODE – INVESTIGATION**

**CLIENT**  
 業主  
 **土木工程拓展署**  
 Civil Engineering and Development Department  
 **規劃署**  
 Planning Department

**CONSULTANT**  
 工程顧問公司  
 AECOM Asia Company Ltd.  
 www.aecom.com

**SUB-CONSULTANTS**  
 分判工程師/顧問公司

**ISSUE/REVISION**  
 修訂

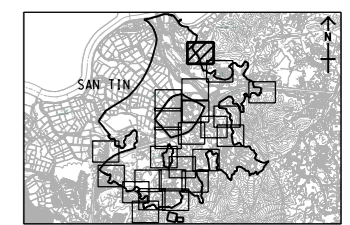
IR	DATE	DESCRIPTION	CHK.

**STATUS**  
 階段

**SCALE**  
 比例  
 A3 1 : 1500

**DIMENSION UNIT**  
 尺寸單位  
 METRES

**KEY PLAN** A3 1 : 150000  
 索引圖



**PROJECT NO.**  
 項目編號  
 60670882

**AGREEMENT NO.**  
 協議編號  
 CE 20/2021

**SHEET TITLE**  
 圖紙名稱  
 LOCATION OF NOISE SENSITIVE RECEIVERS AND NOISE ASSESSMENT POINT - ROAD TRAFFIC NOISE IMPACT ASSESSMENT

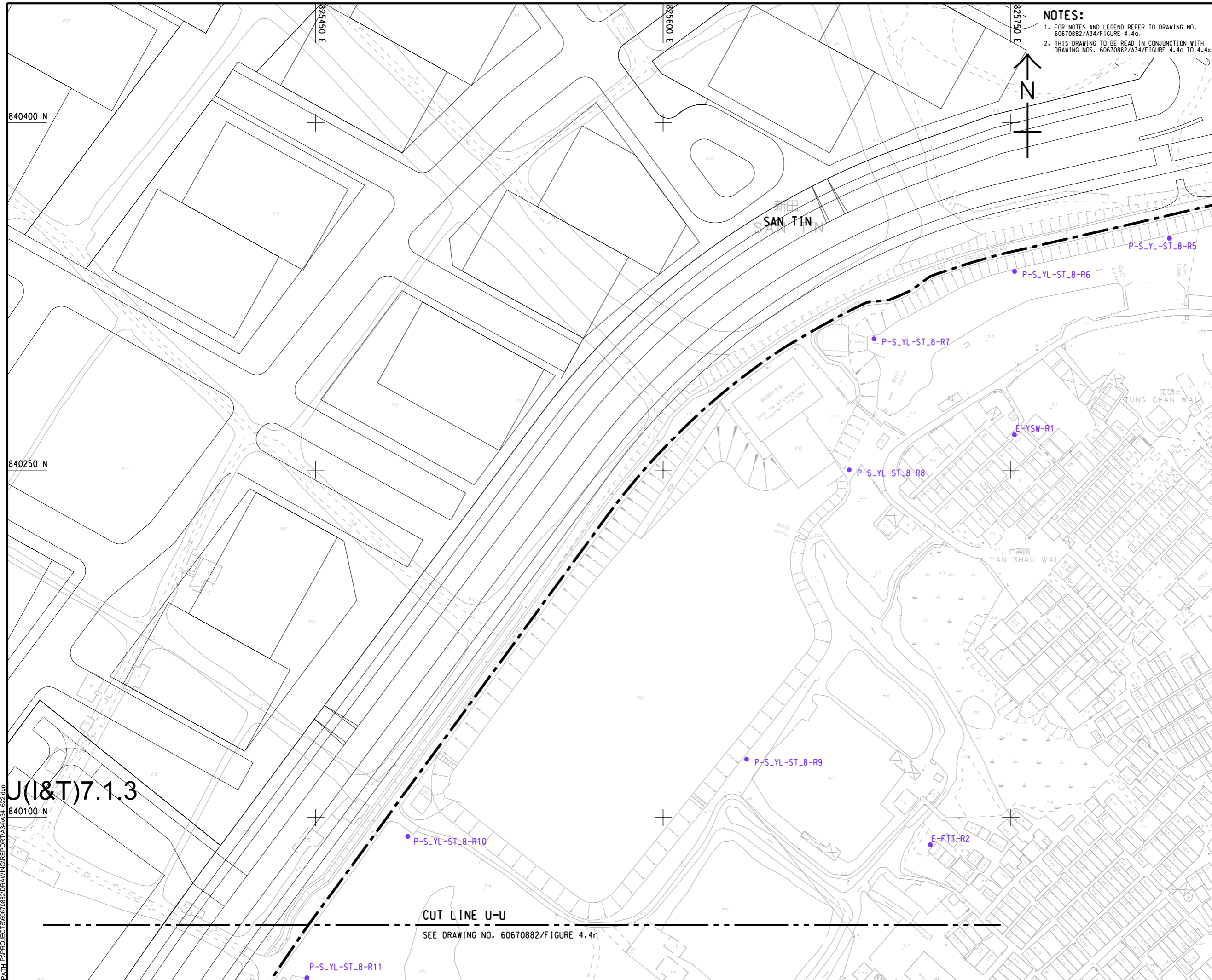
SHEET 21 OF 24

**SHEET NUMBER**  
 圖紙編號  
 60670882/A34/FIGURE 4.4u

**CUT LINE T-T**  
 SEE DRAWING NO. 60670882/FIGURE 4.4s

This drawing has been prepared for the use of AECOM's client. It may not be used, modified, reproduced or relied upon by third parties, except as agreed by AECOM or as required by law. AECOM accepts no responsibility, and denies any liability, whatsoever, for any gain, loss or damage on this drawing without AECOM's express written consent. All measurements must be obtained from the stated dimensions.

ISO A1 594mm x 841mm  
 Approved:  
 Checked:  
 Designer:  
 Project Management Initials:  
 U(I&T)7.1.3  
 840100 N  
 840250 N  
 840400 N  
 825450 E  
 825600 E  
 825750 E  
 Plot File by: vicky.xia1  
 PATH: P:\PROJECTS\60670882\DRAWING\REPORT\A34\A34\_622.dgn  
 This drawing has been prepared for the use of AECOM's client. It may not be used, modified, reproduced or relied upon by third parties, except as agreed by AECOM or as required by law. AECOM accepts no responsibility, and denies any liability, whatsoever, for any part, that less or more than this drawing, without AECOM's express written consent. All measurements must be obtained from the stated dimensions.



**NOTES:**  
 1. FOR NOTES AND LEGEND REFER TO DRAWING NO. 60670882/A34/FIGURE 4.4g.  
 2. THIS DRAWING TO BE READ IN CONJUNCTION WITH DRAWING NOS. 60670882/A34/FIGURE 4.4g TO 4.4x.



**PROJECT**  
 項目  
 FIRST PHASE DEVELOPMENT OF THE NEW TERRITORIES NORTH – SAN TIN / LOK MA CHAU DEVELOPMENT NODE – INVESTIGATION

**CLIENT**  
 業主  
 土木工程拓展署  
 Civil Engineering and Development Department  
 規劃署  
 Planning Department

**CONSULTANT**  
 工程顧問公司  
 AECOM Asia Company Ltd.  
 www.aecom.com

**SUB-CONSULTANTS**  
 分判工程師/顧問公司

**ISSUE/REVISION**  
 修訂

NO.	DATE	DESCRIPTION

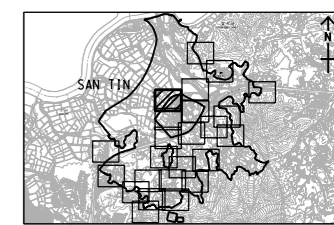
I/R	DATE	DESCRIPTION	CHK.

**STATUS**  
 階段

**SCALE**  
 比例  
 A3 1 : 1500

**DIMENSION UNIT**  
 尺寸單位  
 METRES

**KEY PLAN** A3 1 : 150000  
 索引圖



**PROJECT NO.**  
 項目編號  
 60670882

**AGREEMENT NO.**  
 協議編號  
 CE 20/2021

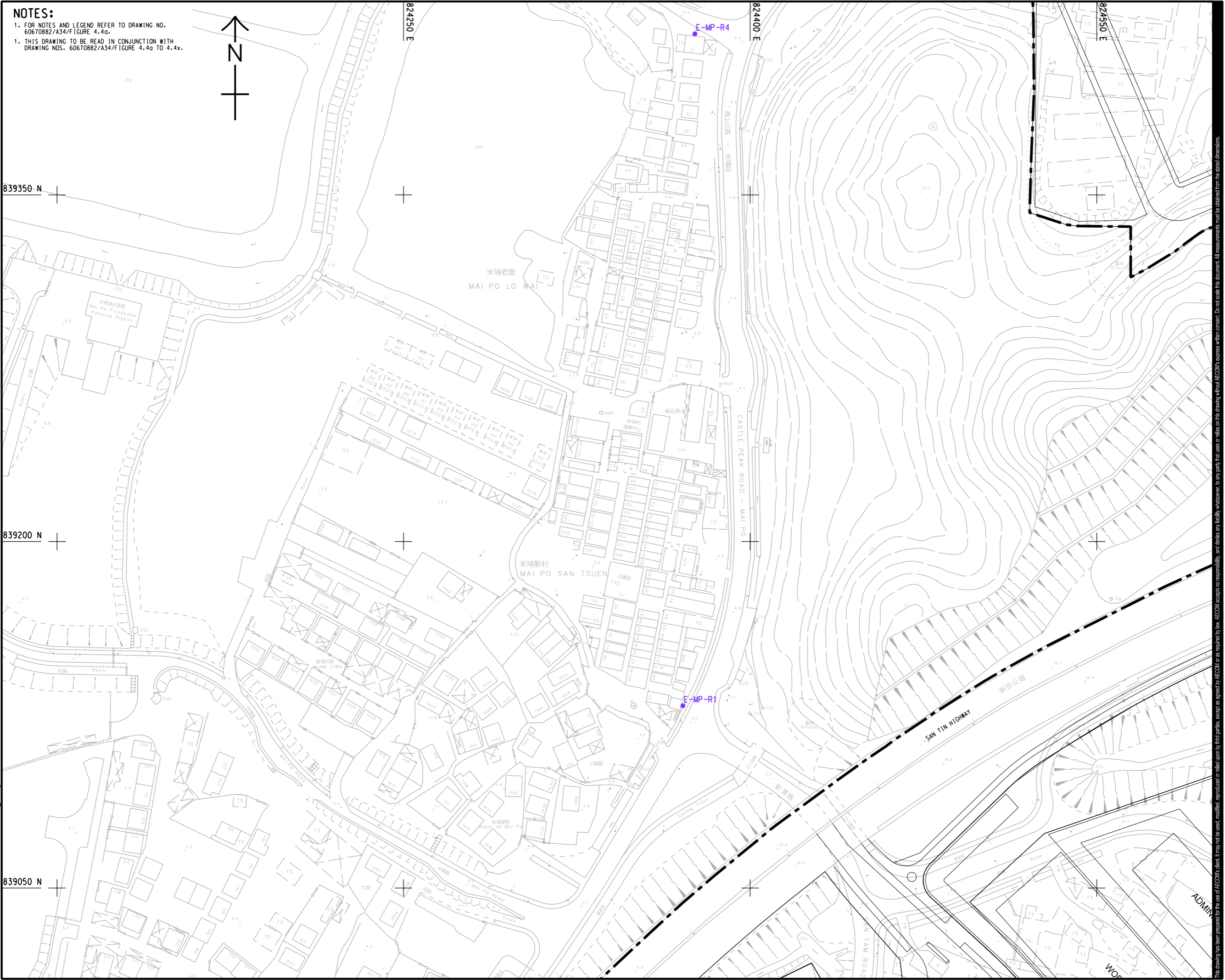
**SHEET TITLE**  
 圖紙名稱  
 LOCATION OF NOISE SENSITIVE RECEIVERS AND NOISE ASSESSMENT POINT - ROAD TRAFFIC NOISE IMPACT ASSESSMENT

SHEET 22 OF 24

**SHEET NUMBER**  
 圖紙編號  
 60670882/A34/FIGURE 4.4v

**CUT LINE U-U**  
 SEE DRAWING NO. 60670882/FIGURE 4.4r


ISO A1 594mm x 841mm  
 Approved:  
 Checked:  
 Designer:  
 Project Management Initials:  
 Plot File by: vicky.xia1  
 PATH P:\PROJECTS\60670882\DRAWING\REPORT\A3\A34\_623.dgn



**NOTES:**  
 1. FOR NOTES AND LEGEND REFER TO DRAWING NO. 60670882/A34/FIGURE 4.4a.  
 1. THIS DRAWING TO BE READ IN CONJUNCTION WITH DRAWING NOS. 60670882/A34/FIGURE 4.4a TO 4.4x.



**PROJECT**  
 項目  
 FIRST PHASE DEVELOPMENT OF THE NEW TERRITORIES NORTH – SAN TIN / LOK MA CHAU DEVELOPMENT NODE – INVESTIGATION

**CLIENT**  
 業主  
 土木工程拓展署  
 Civil Engineering and Development Department  
 規劃署  
 Planning Department

**CONSULTANT**  
 工程顧問公司  
 AECOM Asia Company Ltd.  
 www.aecom.com

**SUB-CONSULTANTS**  
 分判工程師有限公司

**ISSUE/REVISION**  
 修訂

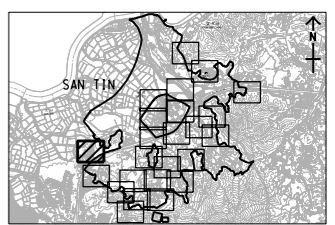
IR	DATE	DESCRIPTION	CHK.
修訂	日期	內容摘要	核對

**STATUS**  
 階段

**SCALE**  
 比例  
 A3 1 : 1500

**DIMENSION UNIT**  
 尺寸單位  
 METRES

**KEY PLAN** A3 1 : 150000  
 索引圖



**PROJECT NO.**  
 項目編號  
 60670882

**AGREEMENT NO.**  
 協議編號  
 CE 20/2021

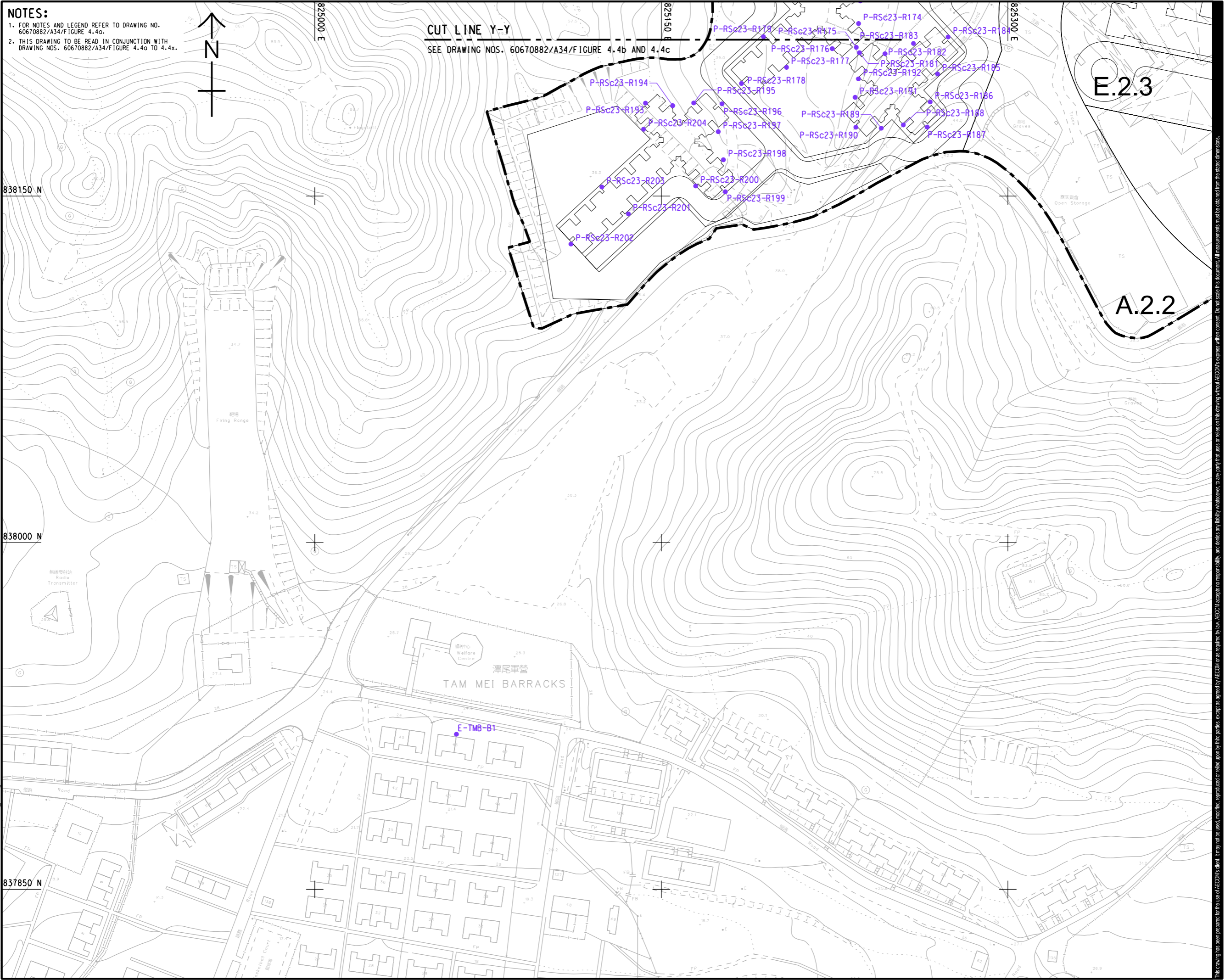
**SHEET TITLE**  
 圖紙名稱  
 LOCATION OF NOISE SENSITIVE RECEIVERS AND NOISE ASSESSMENT POINT - ROAD TRAFFIC NOISE IMPACT ASSESSMENT SHEET 23 OF 24

**SHEET NUMBER**  
 圖紙編號  
 60670882/A34/FIGURE 4.4w

This drawing has been prepared for the use of AECOM's client. It may not be used, modified, reproduced or relied upon by third parties, except as agreed by AECOM or as required by law. AECOM accepts no responsibility, and disclaims any liability, whatsoever, for any part, that is used or relied upon in this drawing without AECOM's express written consent. All measurements must be obtained from the stated dimensions.



ISO A1 594mm x 841mm  
 Approved:  
 Checked:  
 Designer:  
 Project Management Initials:  
 Plot File by: vicky.xia1  
 PATH: P:\PROJECTS\60670882\DRAWING\REPORT\A3\A34\_624.dgn  
 12/15/2023



**PROJECT**  
 項目  
**FIRST PHASE DEVELOPMENT OF THE NEW TERRITORIES NORTH – SAN TIN / LOK MA CHAU DEVELOPMENT NODE – INVESTIGATION**

**CLIENT**  
 業主  
 **土木工程拓展署**  
 Civil Engineering and Development Department  
 **規劃署**  
 Planning Department

**CONSULTANT**  
 工程顧問公司  
 AECOM Asia Company Ltd.  
 www.aecom.com

**SUB-CONSULTANTS**  
 分判工程師有限公司

**ISSUE/REVISION**  
 修訂

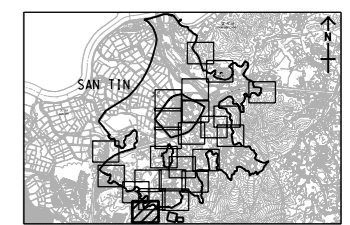
IR	DATE	DESCRIPTION	CHK.
修訂	日期	內容摘要	校核

**STATUS**  
 階段

**SCALE**  
 比例  
 A3 1:1500

**DIMENSION UNIT**  
 尺寸單位  
 METRES

**KEY PLAN** A3 1:150000  
 索引圖



**PROJECT NO.**  
 項目編號  
 60670882

**AGREEMENT NO.**  
 協議編號  
 CE 20/2021

**SHEET TITLE**  
 圖紙名稱  
 LOCATION OF NOISE SENSITIVE RECEIVERS AND NOISE ASSESSMENT POINT - ROAD TRAFFIC NOISE IMPACT ASSESSMENT

SHEET 24 OF 24

**SHEET NUMBER**  
 圖紙編號  
 60670882/A34/FIGURE 4.4x

This drawing has been prepared for the use of AECOM's client. It may not be used, modified, reproduced or relied upon by third parties, except as agreed by AECOM or as required by law. AECOM accepts no responsibility, and disclaims any liability whatsoever, to any party that uses or relies on this drawing without AECOM's express written consent. All measurements must be obtained from the stated dimensions.