











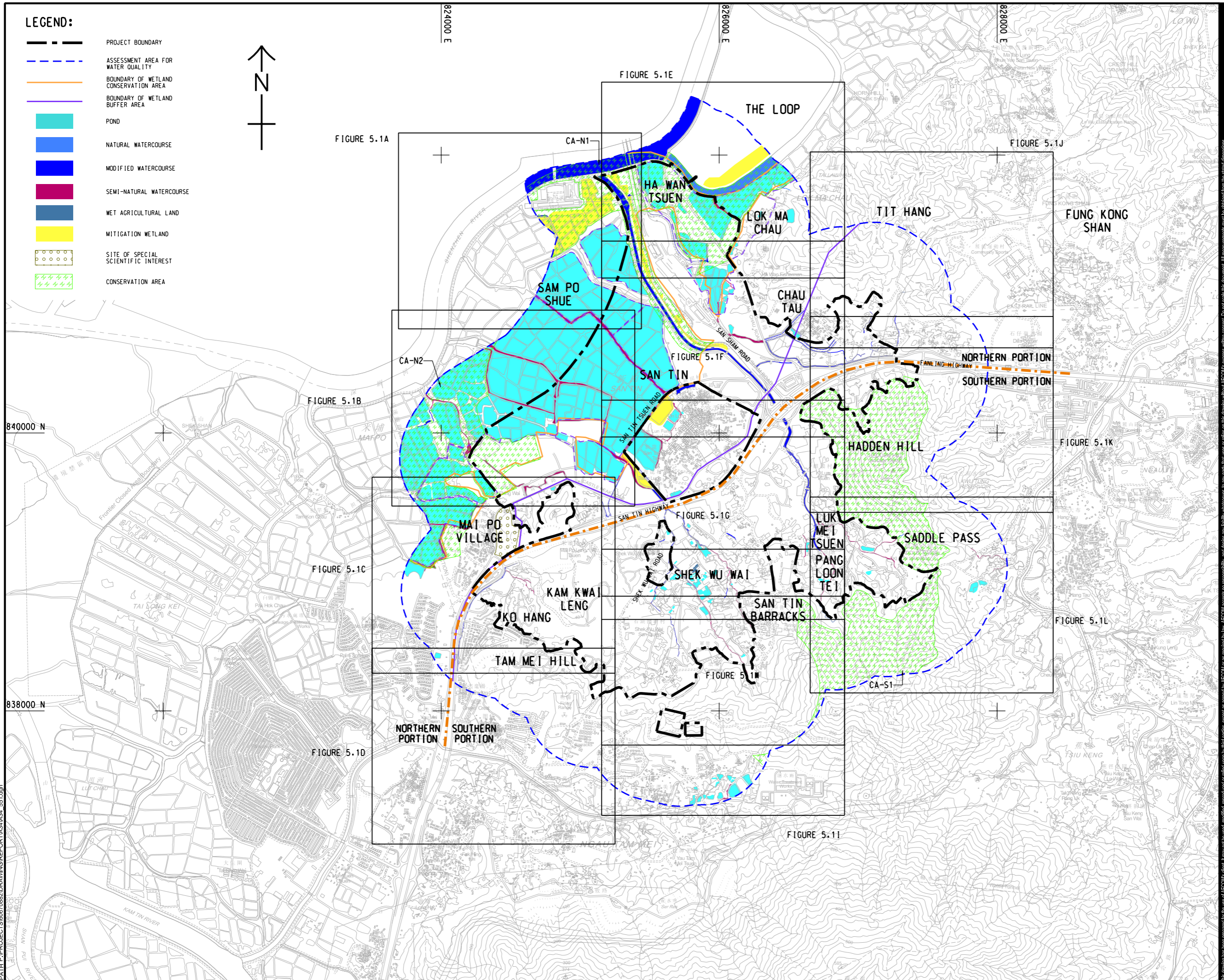


ISO A1 594mm x 841mm
 Approved:
 Checked:
 Designer:
 Project Management Initials:
 7/12/2023
 PATH PROJECTS/60670882/DRAWINGREPORT/A34/A34_551.dgn

LEGEND:

-  PROJECT BOUNDARY
-  ASSESSMENT AREA FOR WATER QUALITY
-  BOUNDARY OF WETLAND CONSERVATION AREA
-  BOUNDARY OF WETLAND BUFFER AREA
-  POND
-  NATURAL WATERCOURSE
-  MODIFIED WATERCOURSE
-  SEMI-NATURAL WATERCOURSE
-  WET AGRICULTURAL LAND
-  MITIGATION WETLAND
-  SITE OF SPECIAL SCIENTIFIC INTEREST
-  CONSERVATION AREA



AECOM

PROJECT
 項目
 FIRST PHASE DEVELOPMENT OF
 THE NEW TERRITORIES NORTH –
 SAN TIN / LOK MA CHAU
 DEVELOPMENT NODE –
 INVESTIGATION

CLIENT
 業主
 土木工程拓展署
 Civil Engineering and
 Development Department
 規劃署
 Planning Department

CONSULTANT
 顧問公司
 AECOM Asia Company Ltd.
 www.aecom.com

SUB-CONSULTANTS

ISSUE/REVISION

IR	DATE	DESCRIPTION	CHK.

STATUS

SCALE **DIMENSION UNIT**
 比例 尺寸單位
 A3 1 : 25000 METRES

KEY PLAN

PROJECT NO. **AGREEMENT NO.**
 項目編號 協議編號
 60670882 CE 20/2021

SHEET TITLE

LOCATIONS OF
 WATER SENSITIVE RECEIVERS
 (KEY PLAN)

SHEET NUMBER

60670882/A34/FIGURE 5.1

This drawing has been prepared for the use of AECOM's client. It may not be used, modified, reproduced or relied upon by third parties, except as agreed by AECOM or as required by law. AECOM accepts no responsibility, and disclaims any liability whatsoever, for any part, that less or relies on this drawing without AECOM's express written consent. All measurements must be obtained from the stated dimensions.