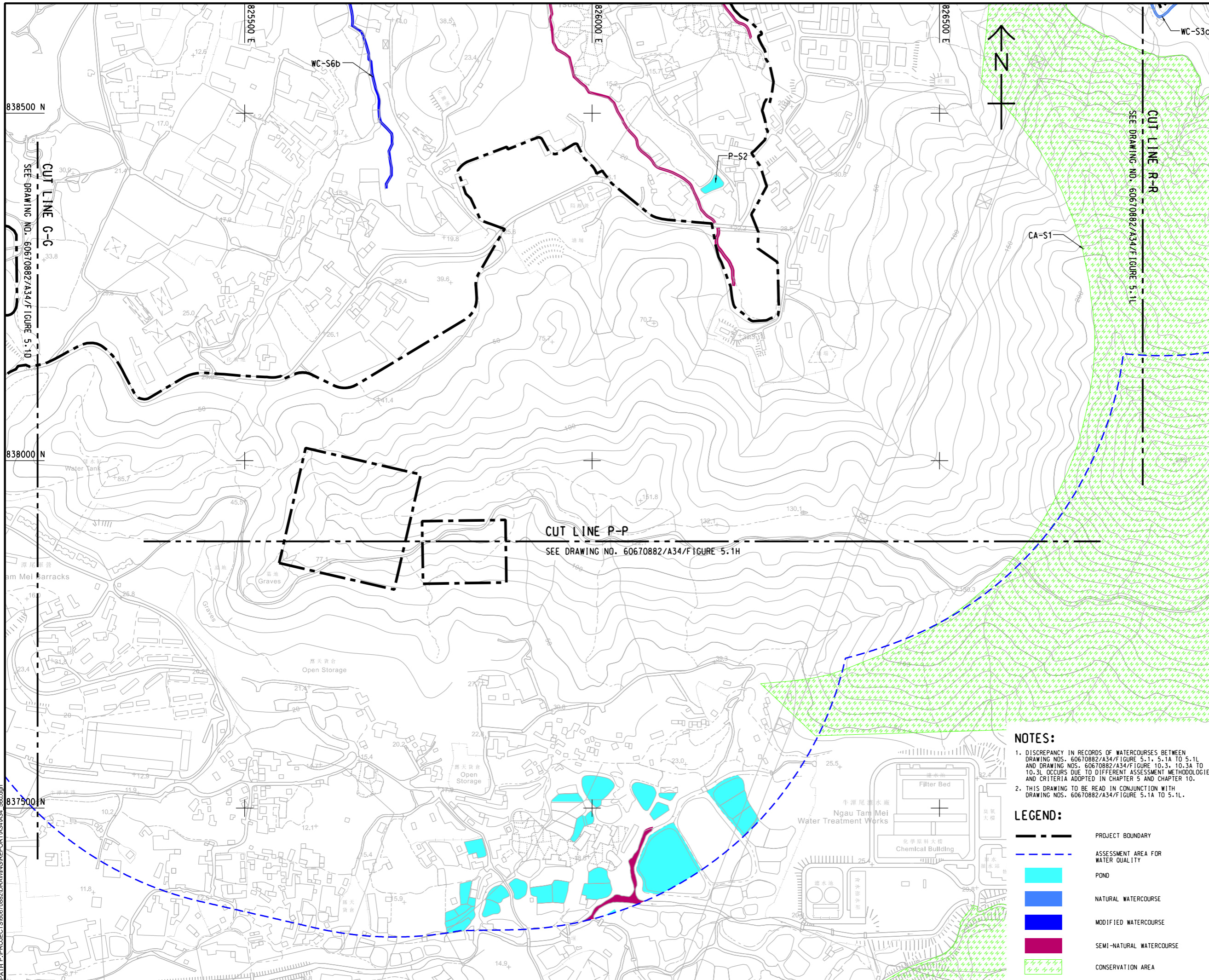


ISO A1 594mm x 841mm
 Approved: 838500 N
 Checked: 838000 N
 Designer: 837500 N
 Project Management Initials: 60670882/A34/FIGURE 5.1D
 60670882/A34/FIGURE 5.1D
 60670882/A34/FIGURE 5.1H
 60670882/A34/FIGURE 5.1I
 Plot File by: haiquan.zhao 11/14/2023
 PATH: P:\PROJECTS\60670882\DRAWING\REPORT\A34\A34_60670882.dgn



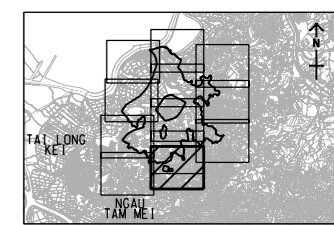
ISSUE/REVISION
 修訂

IR	DATE	DESCRIPTION	CHK.








STATUS
 階段

SCALE	DIMENSION UNIT
比例	尺寸單位
A3 1 : 5000	METRES

KEY PLAN A3 1 : 250000
 索引圖



- NOTES:**
- DISCREPANCY IN RECORDS OF WATERCOURSES BETWEEN DRAWING NOS. 60670882/A34/FIGURE 5.1, 5.1A TO 5.1L AND DRAWING NOS. 60670882/A34/FIGURE 10.3, 10.3A TO 10.3L OCCURS DUE TO DIFFERENT ASSESSMENT METHODOLOGIES AND CRITERIA ADOPTED IN CHAPTER 5 AND CHAPTER 10.
 - THIS DRAWING TO BE READ IN CONJUNCTION WITH DRAWING NOS. 60670882/A34/FIGURE 5.1A TO 5.1L.

- LEGEND:**
-  PROJECT BOUNDARY
 -  ASSESSMENT AREA FOR WATER QUALITY
 -  POND
 -  NATURAL WATERCOURSE
 -  MODIFIED WATERCOURSE
 -  SEMI-NATURAL WATERCOURSE
 -  CONSERVATION AREA

PROJECT NO. 項目編號
 60670882

AGREEMENT NO. 協議編號
 CE 20/2021

SHEET TITLE 圖紙名稱
 LOCATIONS OF WATER SENSITIVE RECEIVERS

SHEET NUMBER 圖紙編號
 60670882/A34/FIGURE 5.1I

This drawing has been prepared for the use of AECOM's client. It may not be used, modified, reproduced or relied upon by third parties, except as agreed by AECOM or as required by law. AECOM accepts no responsibility, and disclaims any liability whatsoever, for any part, that is less or relies on this drawing without AECOM's express written consent. All measurements must be obtained from the stated dimensions.