





ISO A1 594mm x 841mm
Approved:
Checked:
Designer:
Project Management Initials:
2023/12/27
C:\P\PROJECTS\60670882\DRAWING\REPORT\A36\A36_721.dgn

LEGEND:

-  PROJECT BOUNDARY
項目範圍
-  MAI PO NATURE RESERVE
米埔自然護理區
-  RETAINED EXISTING COMPENSATORY WETLANDS AND CLEAN-UP REEDBEDS
保留現有補償性濕地和蘆葦床
-  POTENTIAL AREA FOR WETLAND AND FISHERIES ENHANCEMENT
擬議濕地和漁業優化位置

822000 E

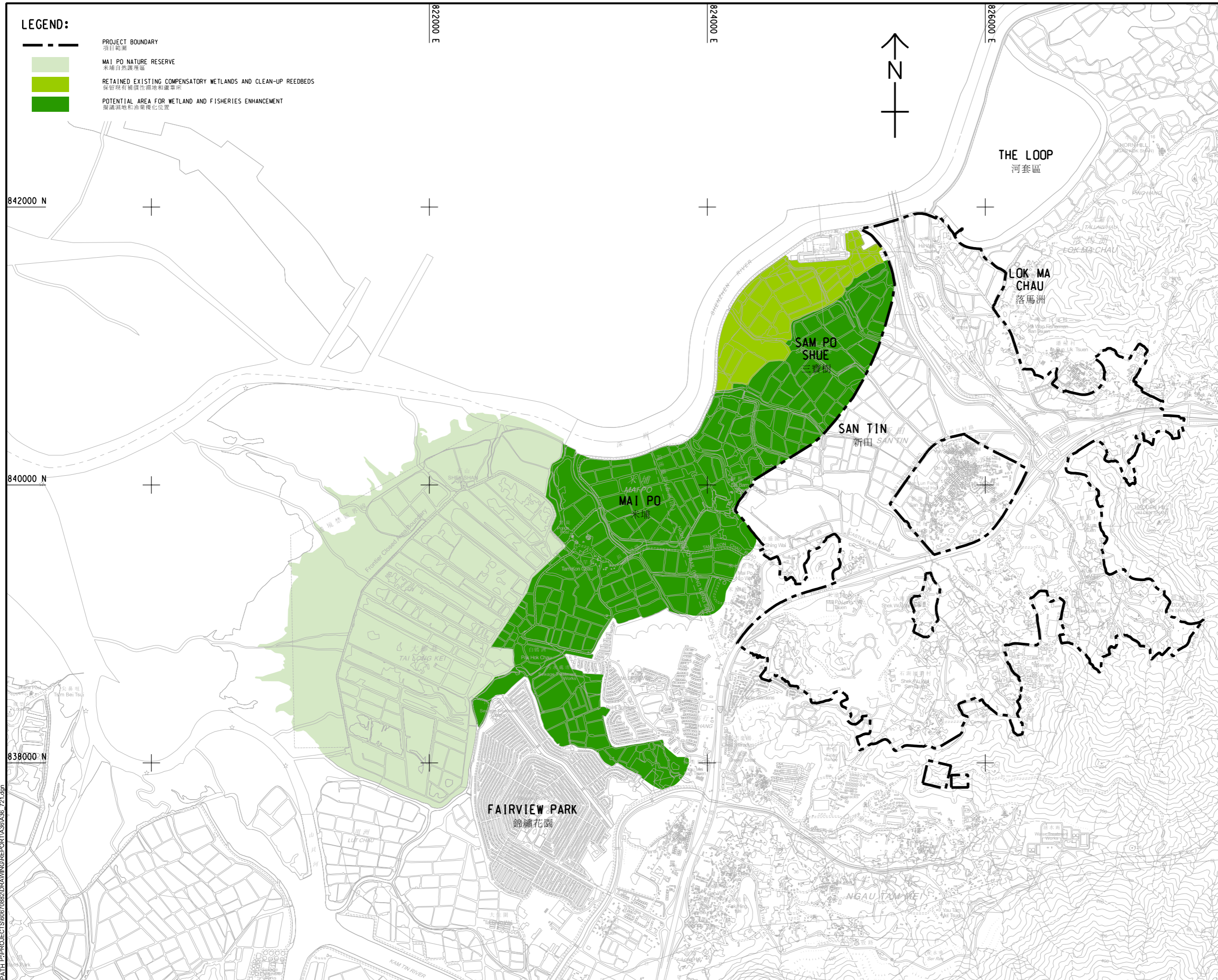
824000 E

826000 E

842000 N

840000 N

838000 N



PROJECT
項目
FIRST PHASE DEVELOPMENT OF THE NEW TERRITORIES NORTH – SAN TIN / LOK MA CHAU DEVELOPMENT NODE – INVESTIGATION

CLIENT
業主
 **土木工程拓展署**
Civil Engineering and Development Department
 **規劃署**
Planning Department

CONSULTANT
顧問公司
AECOM Asia Company Ltd.
www.aecom.com

SUB-CONSULTANTS
分判工程師/顧問公司

ISSUE/REVISION
修訂

| IR | DATE | DESCRIPTION | CHK. |
|----|------|-------------|------|
| | | | |
| | | | |
| | | | |
| | | | |

STATUS
階段

SCALE
比例
A3 1 : 25000

DIMENSION UNIT
尺寸單位
METRES

KEY PLAN
索引圖

PROJECT NO.
項目編號
60670882

AGREEMENT NO.
協議編號
CE 20/2021

SHEET TITLE
圖紙名稱
INDICATIVE LOCATION FOR WETLAND AND FISHERIES ENHANCEMENT

SHEET NUMBER
圖紙編號
60670882/A36/FIGURE 9.1a

This drawing has been prepared for the use of AECOM's client. It may not be used, modified, reproduced or relied upon by third parties, except as agreed by AECOM or as required by law. AECOM accepts no responsibility, and disclaims any liability, whatsoever, for any part, that less or more on this drawing, without AECOM's express written consent. All measurements must be obtained from the stated dimensions.