

FIGURE 1 : LIU MAN SHEK TONG ANCESTRAL HALL

ANTIQUITIES AND MONUMENTS ORDINANCE (CAP. 53)

PLAN OF LIU MAN SHEK TONG (ANCESTRAL HALL) AT MUN HAU TSUEN
SHEUNG SHUI, NEW TERRITORIES

DEPOSITED IN THE DISTRICT LAND OFFICE NORTH UNDER SEC. 314)
SERIAL No. NTM 32

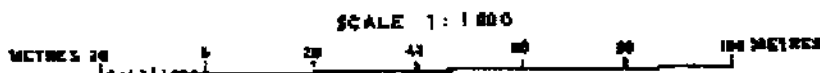


SCALE 1:20,000

EDGED RED AREA 124 SQUARE METRES (2900sqft)



Survey Sheet No. J-18-W-10
File No. LND 18/13/NTM/32



LANDS DEPARTMENT

[Signature]
DIRECTOR OF URBAN SERVICES
DATE 10 MAY 1984

FIGURE 2 : SHEUNG SHUI OLD POLICE OFFICE



舊上水警署

**SHEUNG SHUI OLD
POLICE STATION**

FIGURE 3 : MAN LUN FUNG ANCESTRAL HALL

ANT QUITIES & MONUMENTS ORDINANCE (CAP. 53)
PLAN OF MAN LUN FUNG Tsz Tong (ANCESTRAL HALL), FAN TIN TSUEN, SAN TIN, NEW TERRITORIES
DEPOSITED IN THE DISTRICT LAND OFFICE, YUEN LONG, UNDER SEC. 3 (4)
SERIAL No. NIM 13

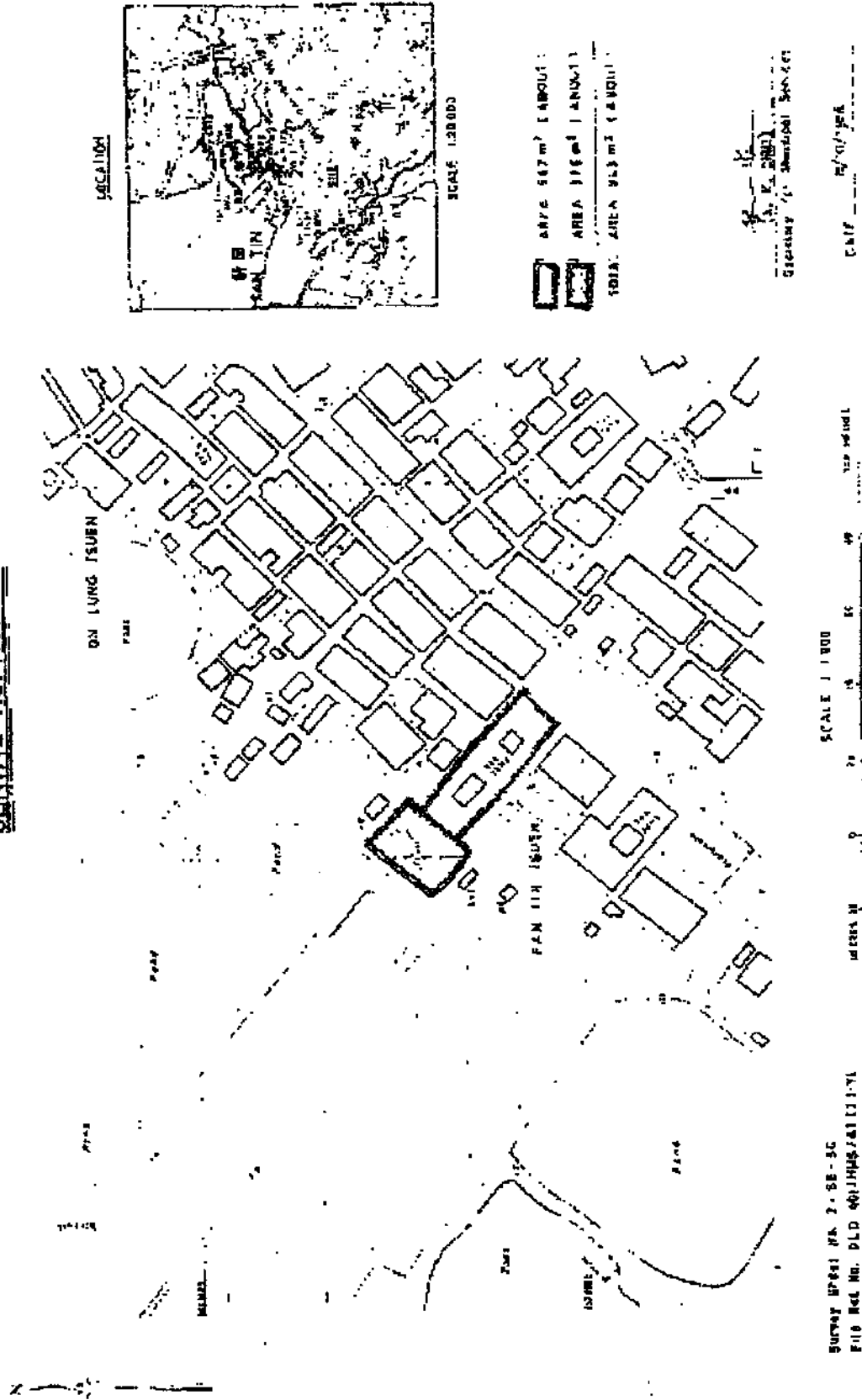


FIGURE 4 : TAI FU TAI MANSION

ANTIQUITIES & MONUMENTS ORDINANCE (CAP. 53)

PLAN OF TAI FU TAI, WING PING TSUEN, SAN TIN, NEW TERRITORIES
DEPOSITED IN THE DISTRICT LAND OFFICE, YUEN LONG, UNDER SEC. 3(4)

SERIAL No. NTM 20

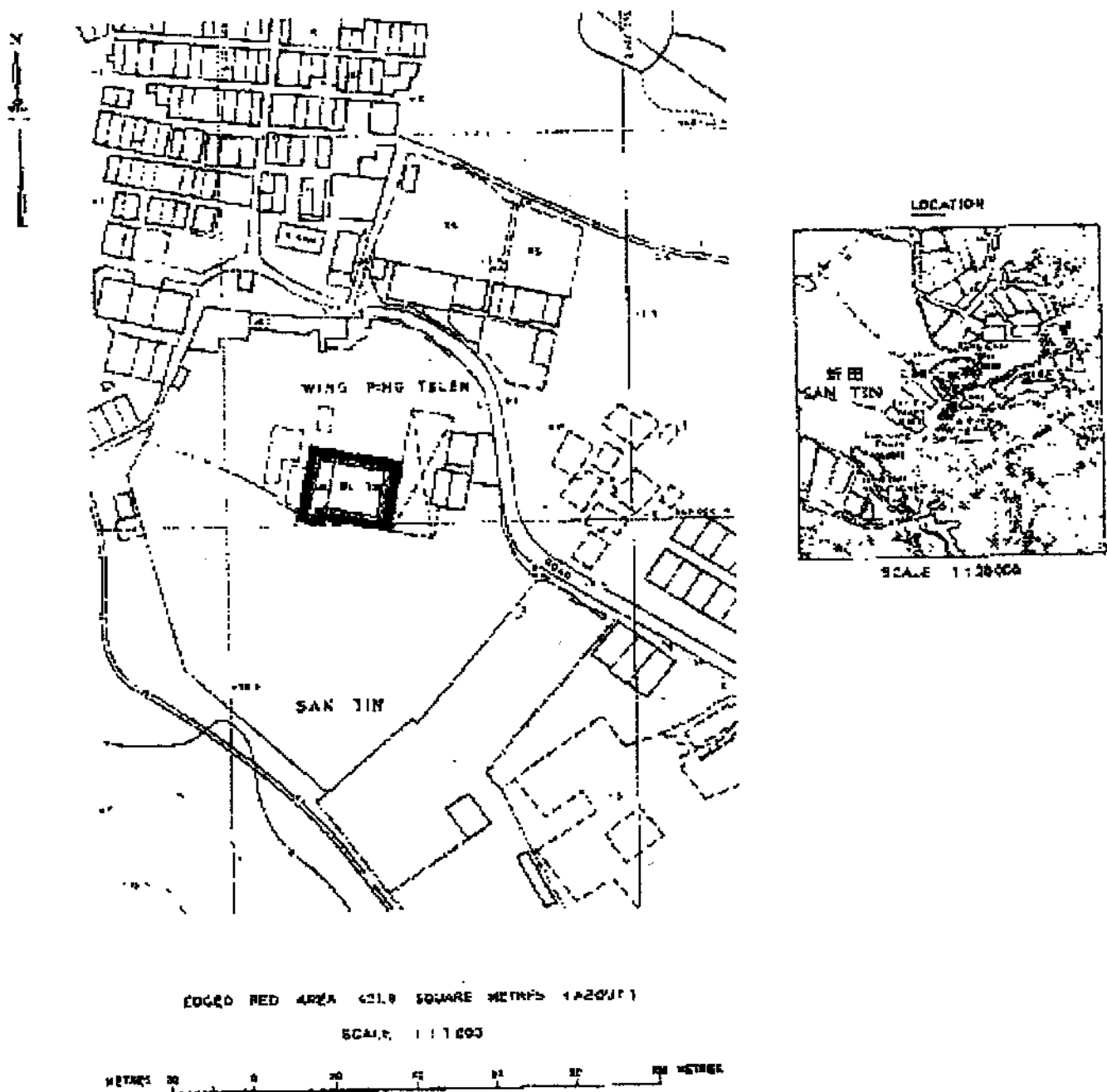


FIGURE 5 : MAN SHUI YEH ANCESTRAL HALL



華野文公祠

MAN SHUI YEH ANCESTRAL HALL



FIGURE 6 : MING YUEN TONG ANCESTRAL HALL

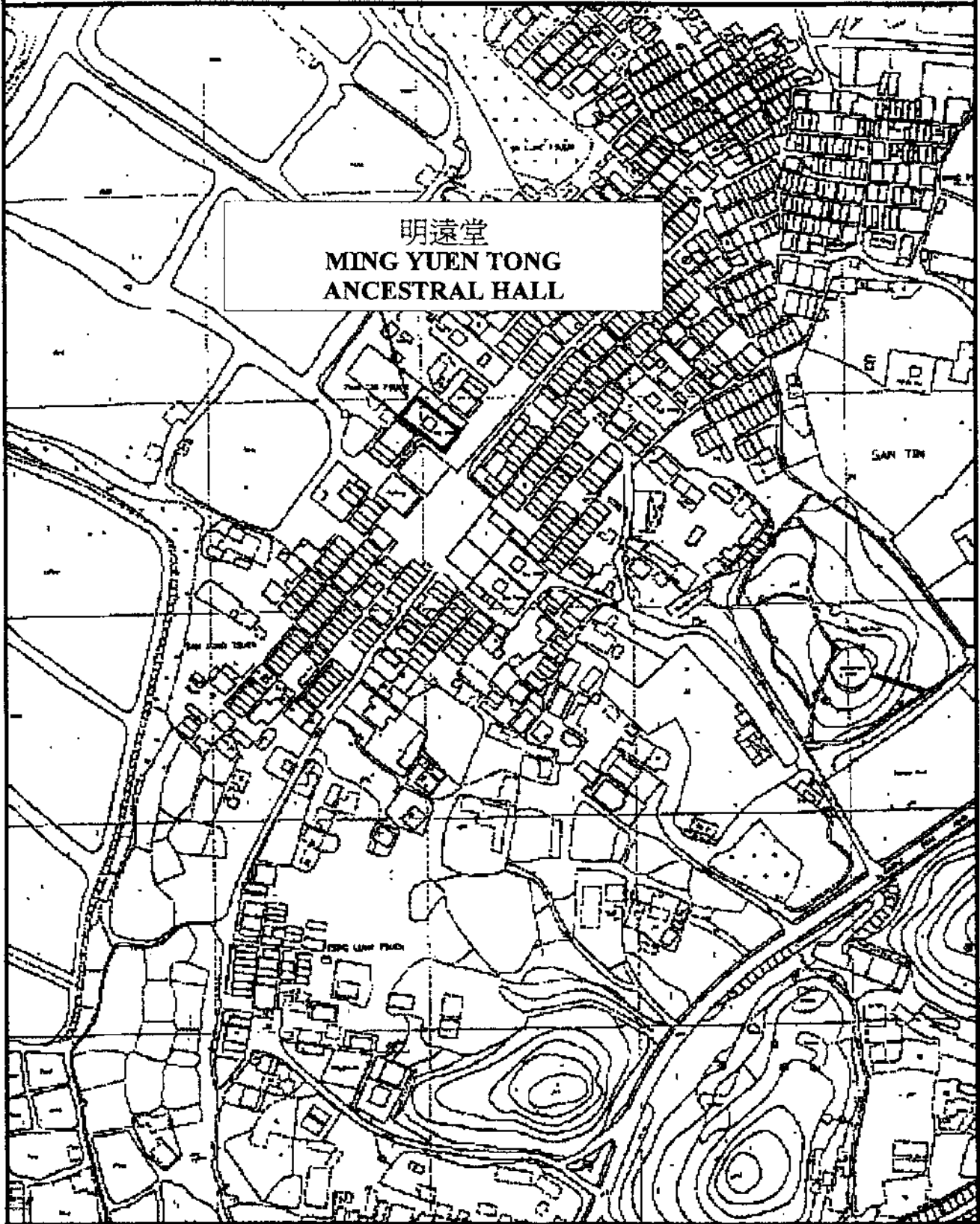


FIGURE 7 : MING TAK TONG ANCESTRAL HALL

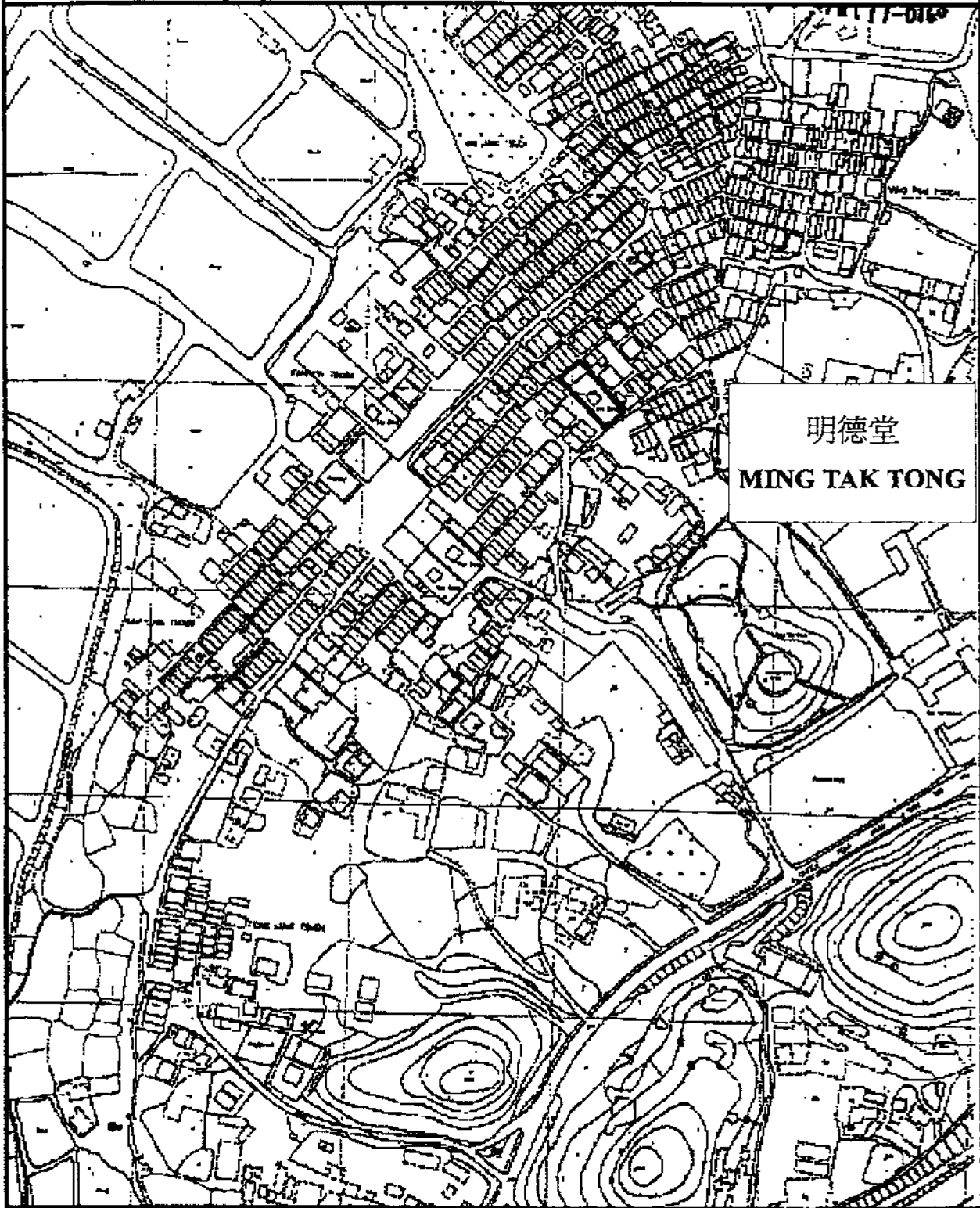


FIGURE 8 : HAU KUI SHEK ANCESTRAL HALL

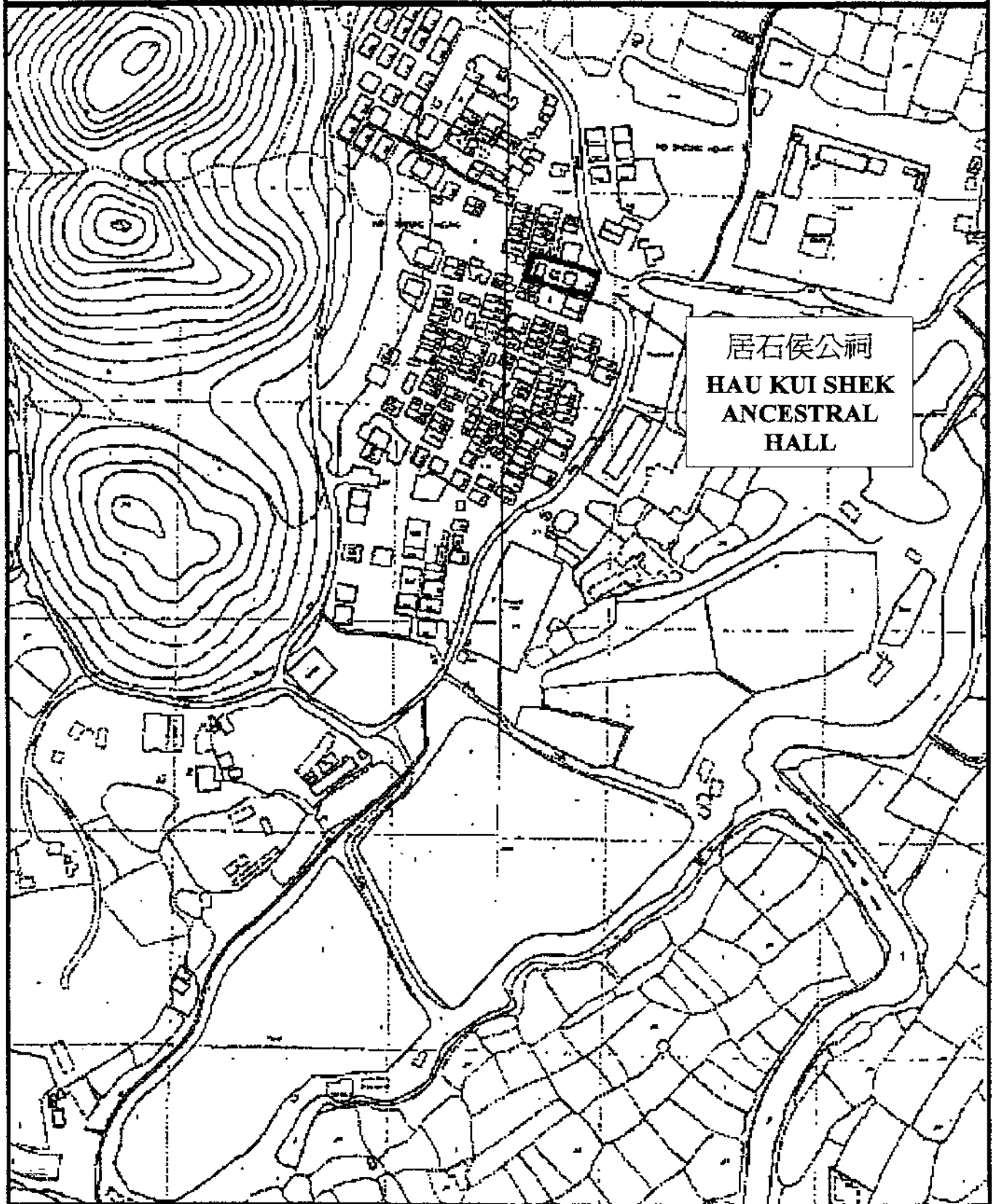
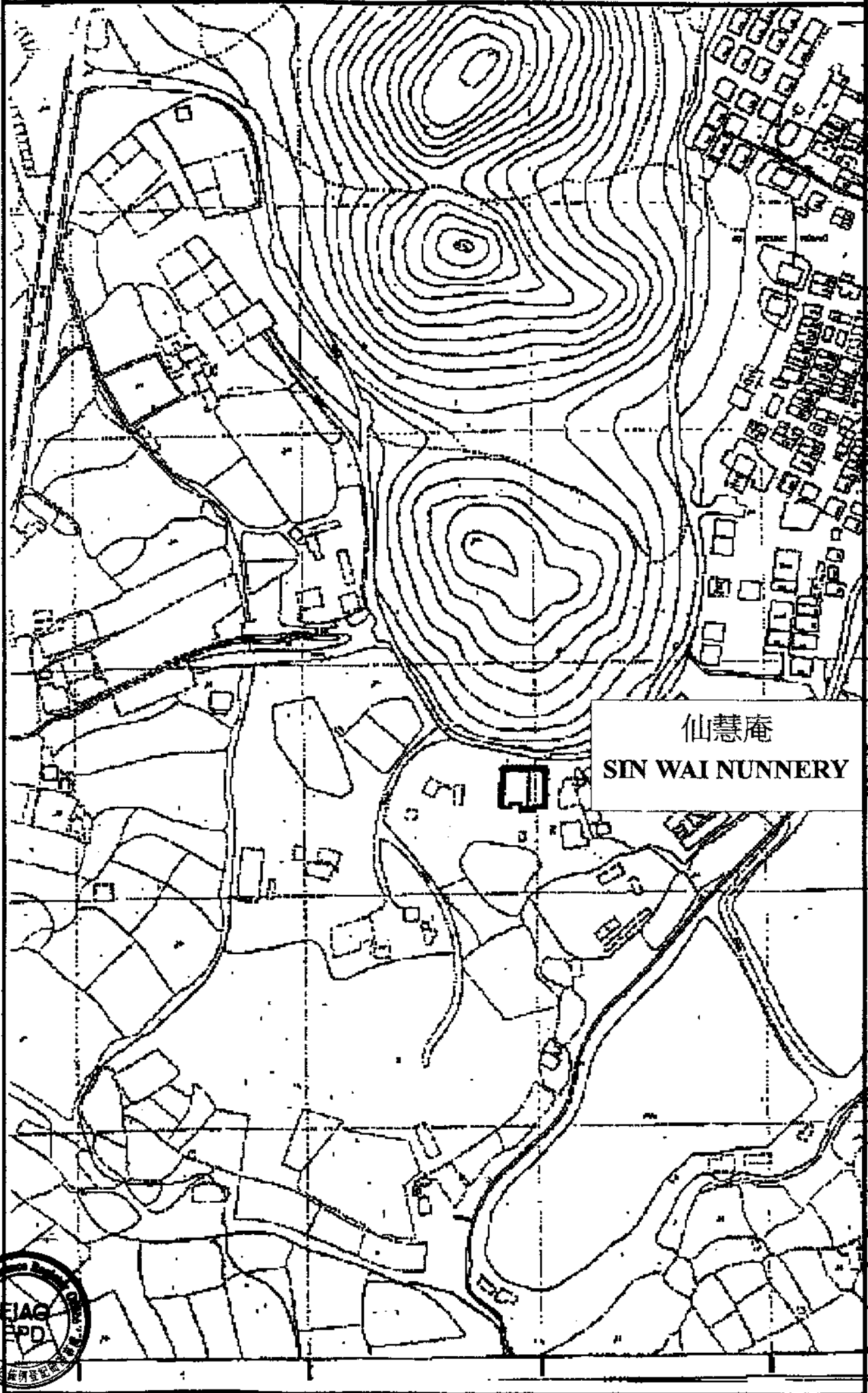


FIGURE 9 : SIN WAI NUNNERY



仙慧庵
SIN WAI NUNNERY



FIGURE 10 : HUNG SHING TEMPLE

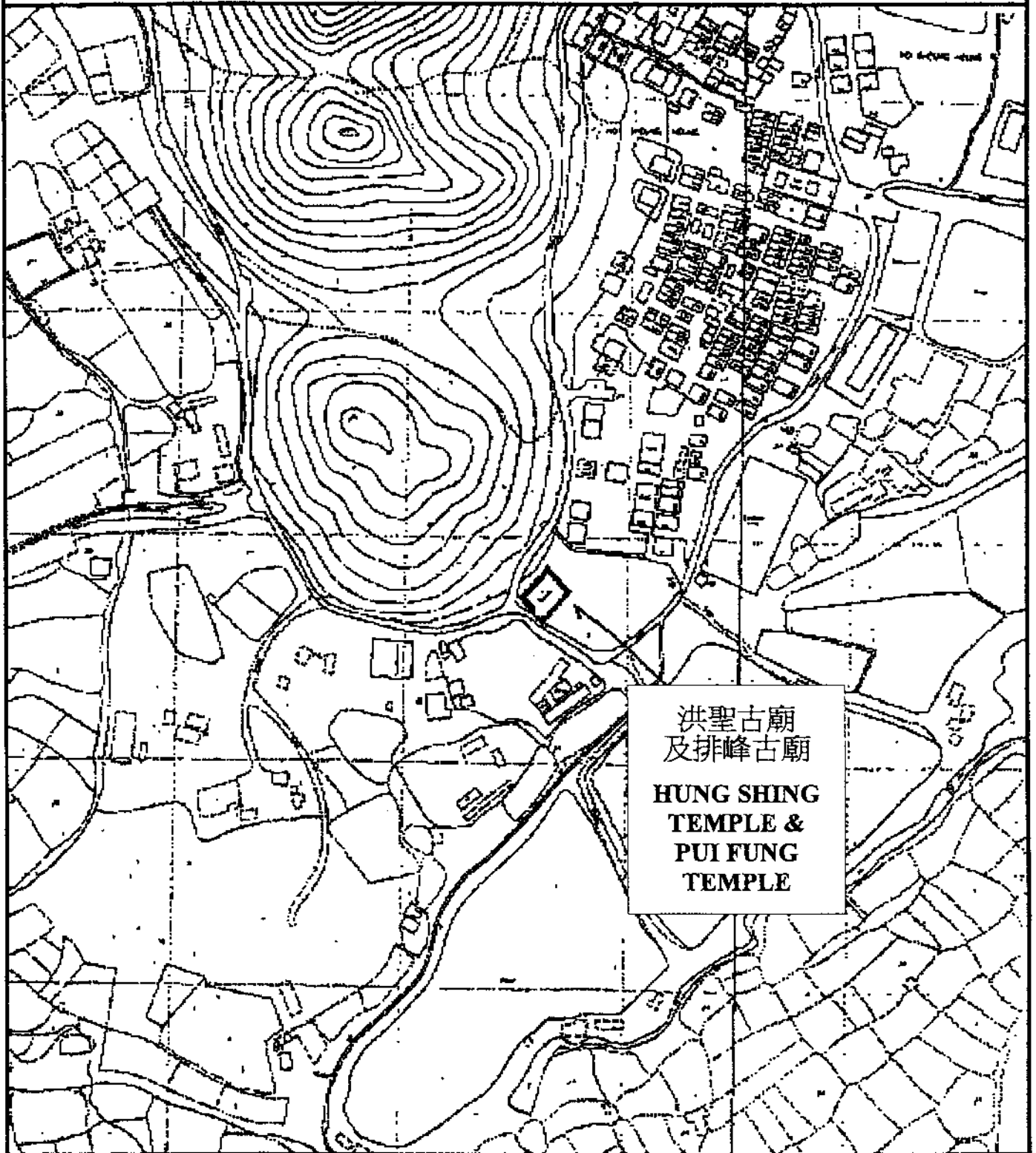


FIGURE 11 : HO TUNG WELFARE CENTRE

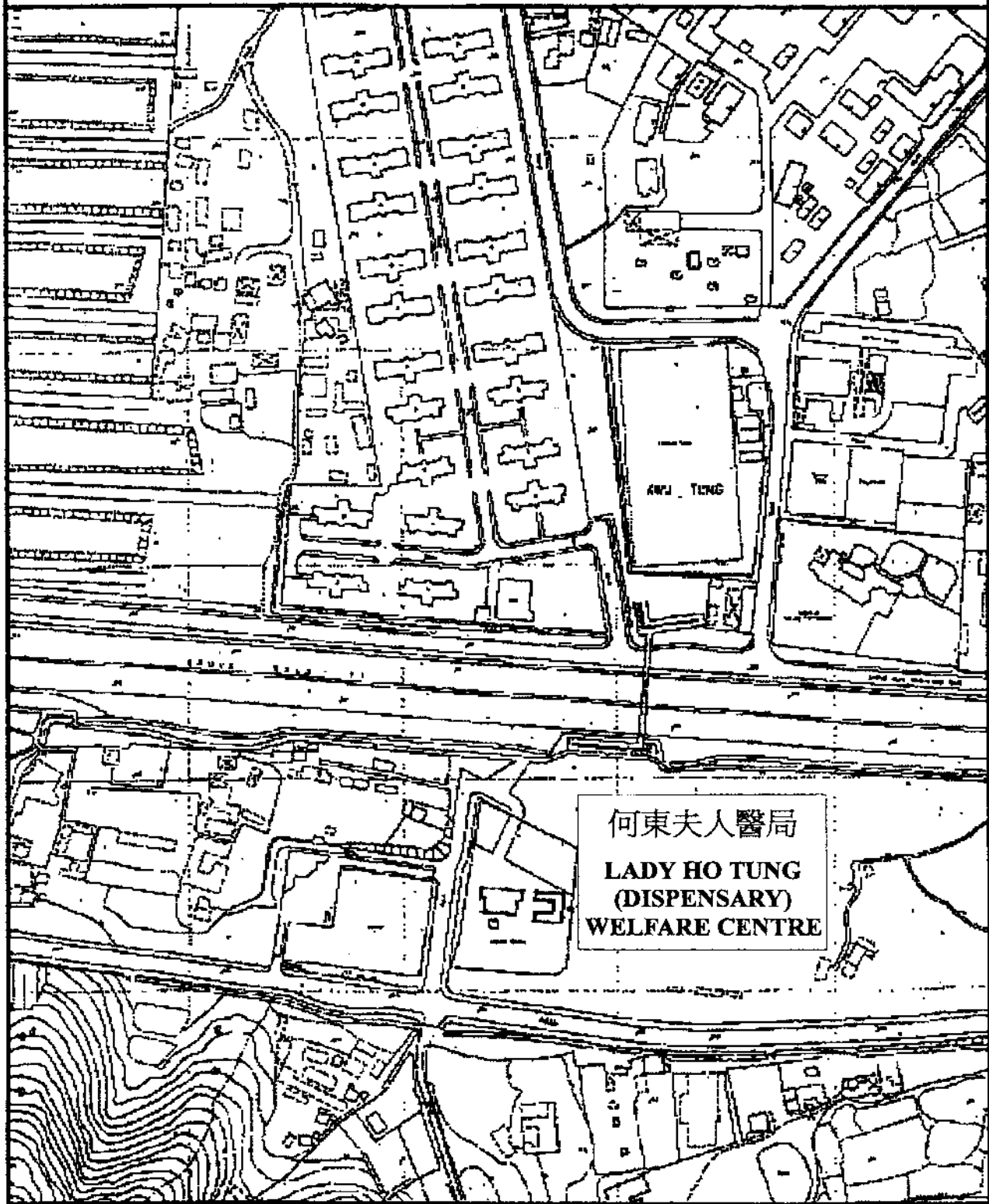


FIGURE 12 : BOK MAN SCHOOL

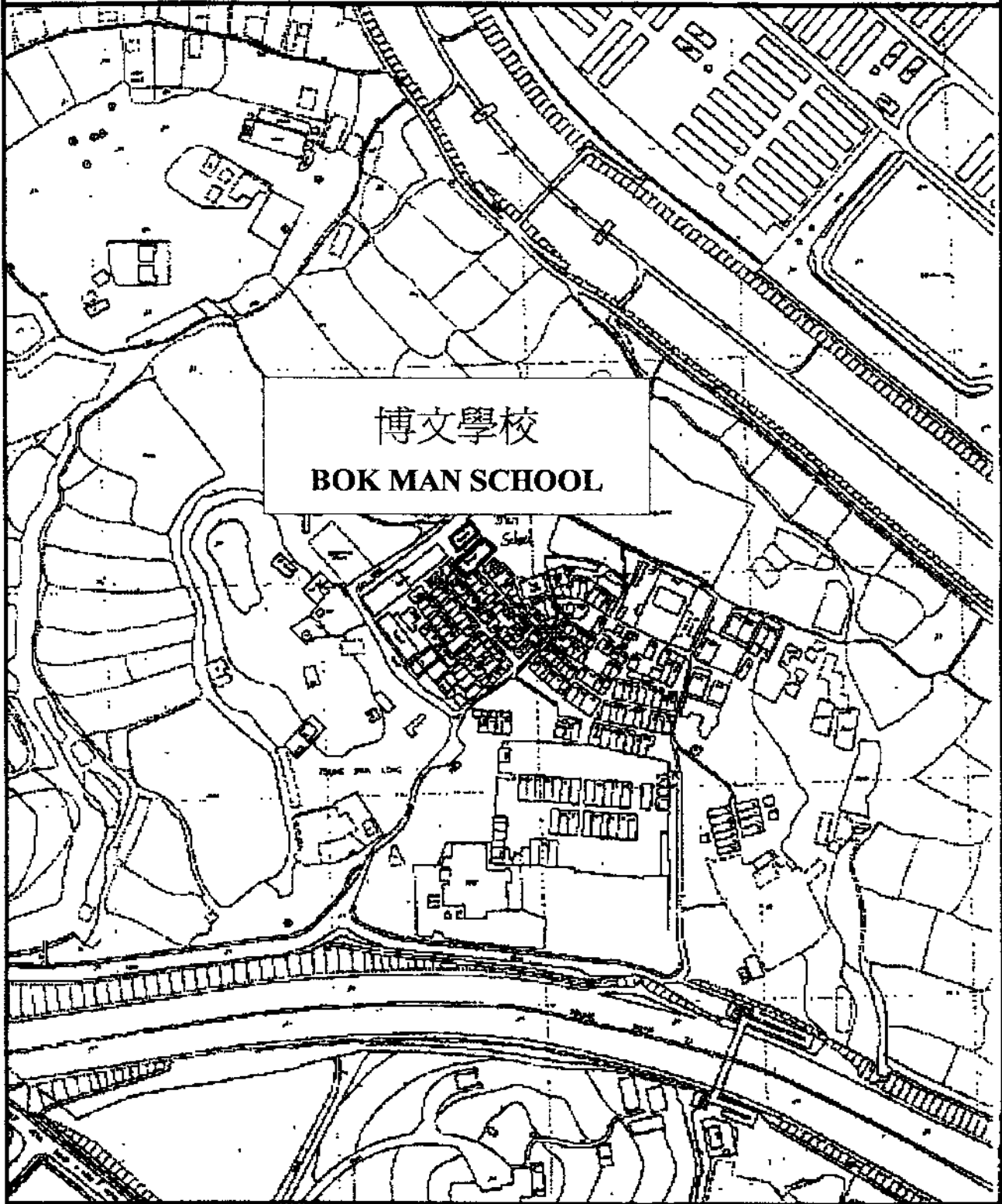


FIGURE 13 : HAKKA WAI WALLED VILLAGE

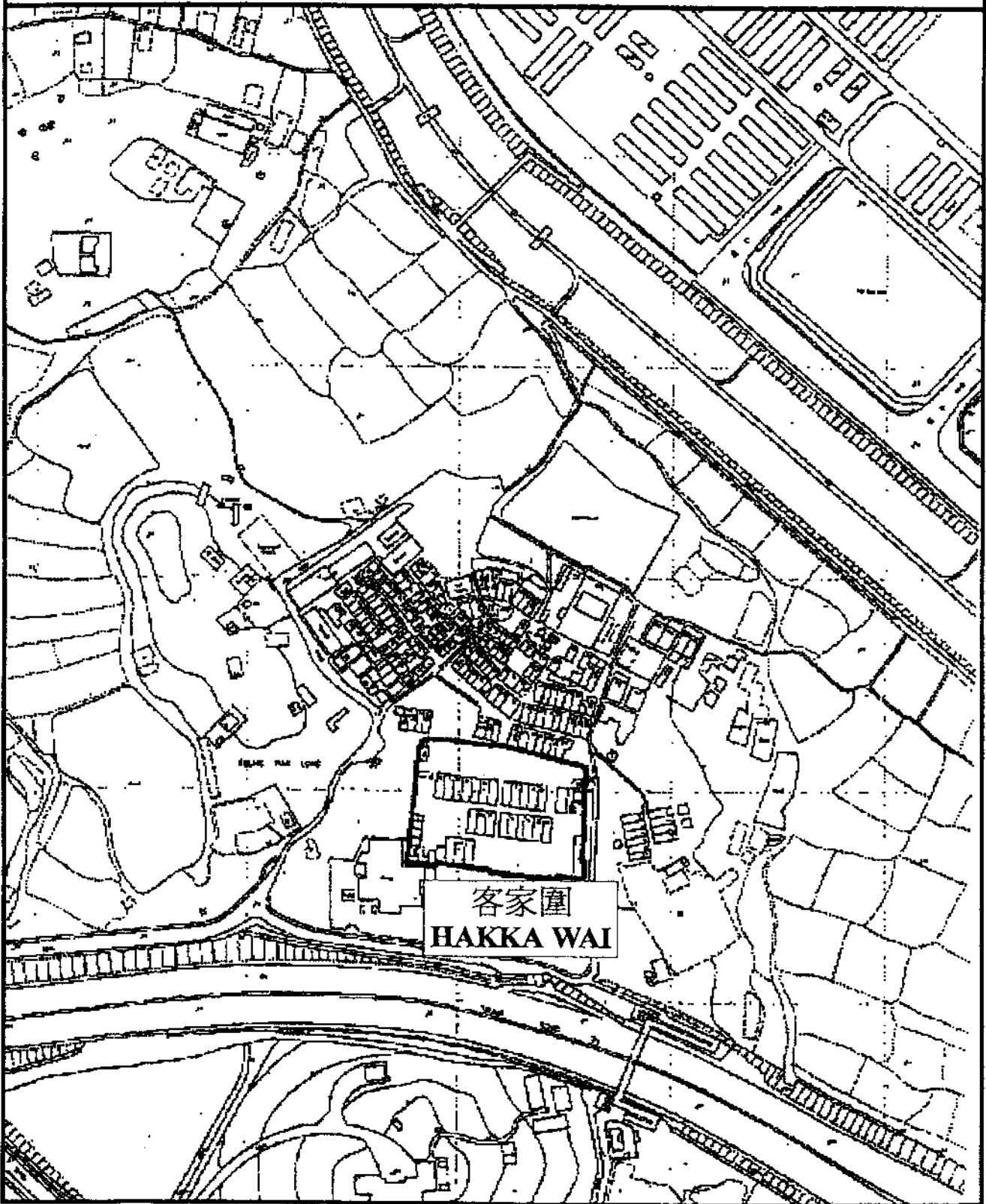


FIGURE 14 : LOK MA CHAU POLICE STATION

