




Scale 1 : 7500

Legend :

-  Waste Boundary
-  Consultation Zone Boundary

 OZP Boundary.  
 OZP information correct as of January 1997.  
 Please refer to Hong Kong Town Planning Board  
 - Outline Zoning Plan S/K15/7 & S/K14S/3  
 for up to date planning information.

Note :

More detailed, large scale, plans showing the No Build Zones and Consultation Zones around each landfill site are held by EPD and may be inspected at their offices.

FIGURE A9 : SAI TSO WAN LANDFILL