









- LEGEND:
-  EXTENT OF PROPOSED LANDFILL
 -  PROPOSED HIKING TRAIL
 -  PROPOSED TALL SCRUB
 -  PROPOSED TALL SCRUB WITH GRASS
 -  PROPOSED GRASSLAND
 -  POST-RESTORATION CONTOUR (ALL HYDROSEEDED)
 -  PAVILION / LOOKOUT POINT
 -  PIER



Figure 10.8 South Cheung Chau Island Landfill - Outline Landscape/ Visual Mitigation Measures