








- LEGEND:
-  EXTENT OF PROPOSED LANDFILL
 -  PROPOSED HIKING TRAIL
 -  PROPOSED TALL SCRUB
 -  PROPOSED TALL SCRUB WITH GRASS
 -  PROPOSED GRASSLAND
 -  POST-RESTORATION CONTOUR (ALL HYDROSEEDED)
 -  PAVILION / LOOKOUT POINT

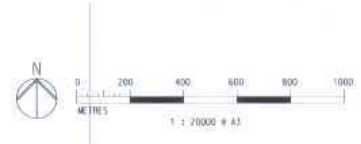


Figure 11.8 Lamma Breakwater Island Landfill - Outline Landscape / Visual Mitigation Measures