




LEGEND:

-  EXTENT OF PROPOSED LANDFILL
-  PROPOSED HIKING TRAIL
-  PROPOSED TALL SCRUB
-  PROPOSED TALL SCRUB WITH GRASS
-  PROPOSED GRASSLAND
-  POST-RESTORATION CONTOUR (ALL HYDROSEEDED)
-  PAVILION / LOOKOUT POINT
-  PIER

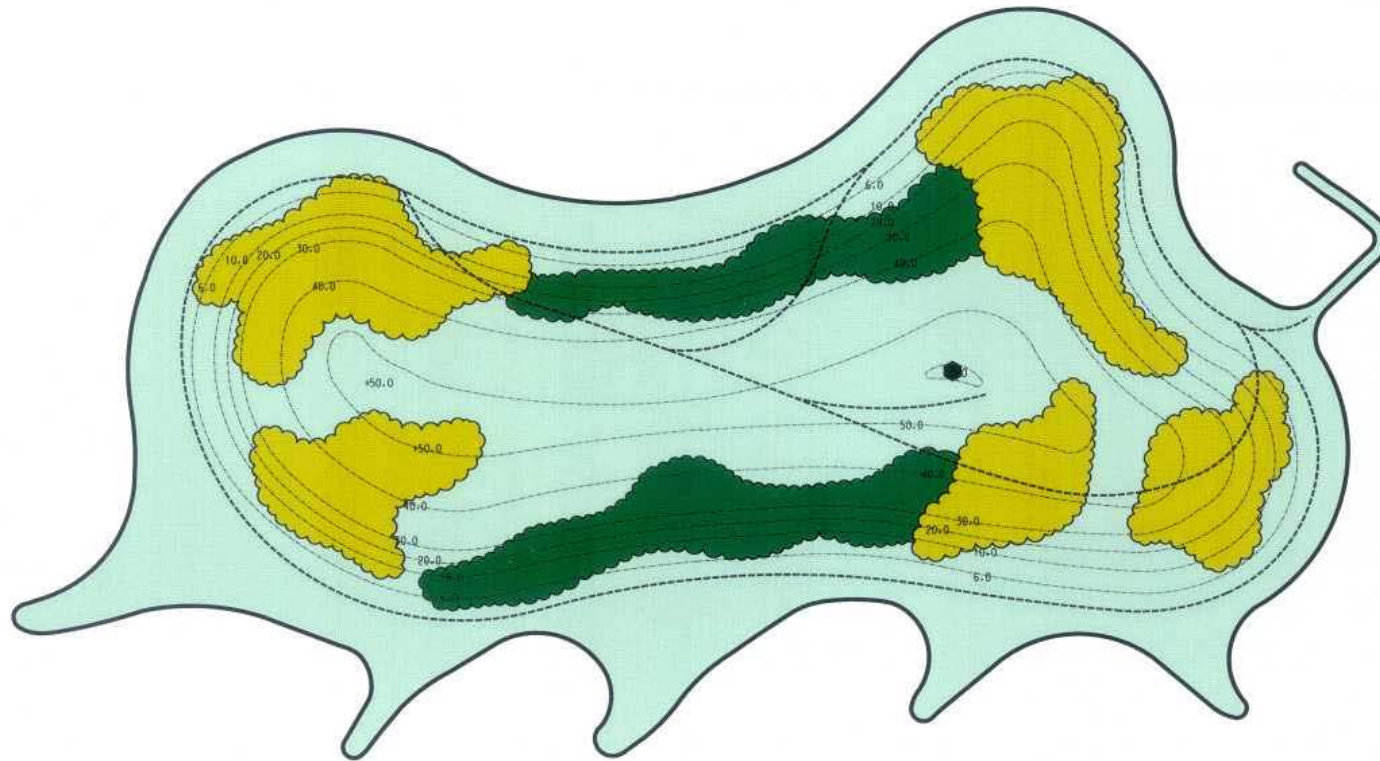


Figure 15.8 Southeast Offshore Island Landfill - Outline Landscape/ Visual Mitigation Measures