

LEGEND:






-  EXTENT OF PROPOSED LANDFILL
-  PROPOSED HIKING TRAIL
-  PROPOSED TALL SCRUB
-  PROPOSED TALL SCRUB WITH GRASS
-  PROPOSED GRASSLAND
-  POST-RESTORATION CONTOUR (ALL HYDROSEEDED)
-  PAVILION / LOOKOUT POINT

Figure 17.8 Lamma South Island Landfill - Outline Landscape / Visual Mitigation Measures