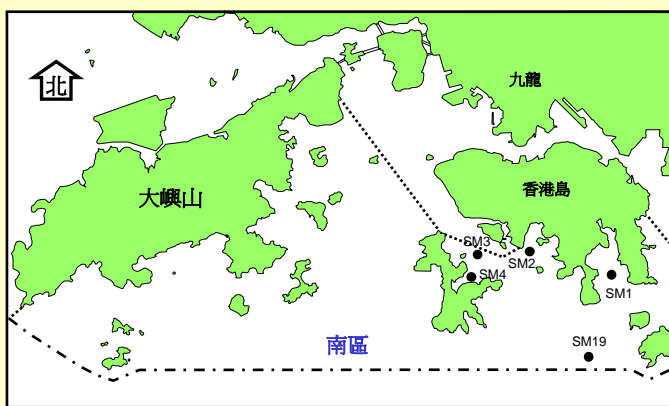


南區水質管制區各主要水質指標的達標情況

溶解氧 (DO)
(底層)

溶解氧 (DO)
(水深平均值)

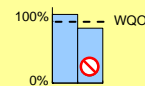


溶解氧 (DO)

1. 底層

WQO: 全年90%的取樣次數中，底層溶解氧水平不少於每升2毫克。


■ 全年取樣次數中，底層溶解氧水平不少於每升2毫克的樣本百分比。



2. 水深平均

WQO: 全年90%的取樣次數中，水深平均溶解氧水平不少於每升4毫克。

■ 全年取樣次數中，水深平均溶解氧水平不少於每升4毫克的樣本百分比。

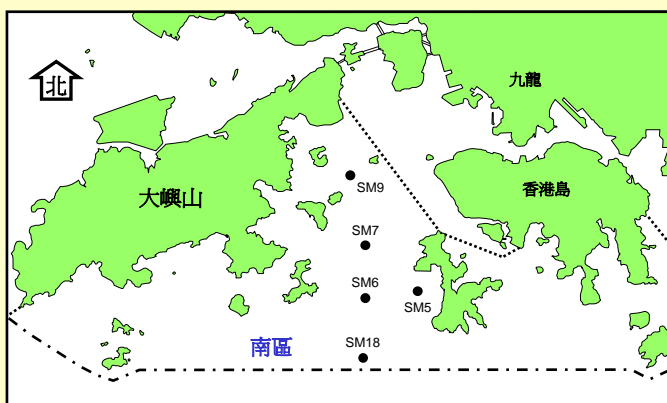
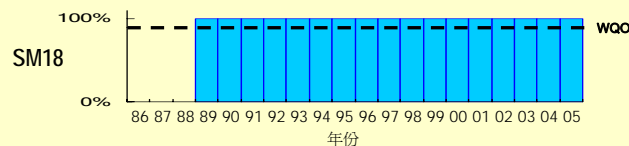
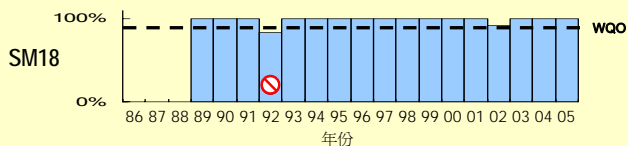
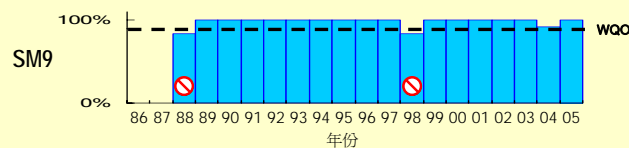
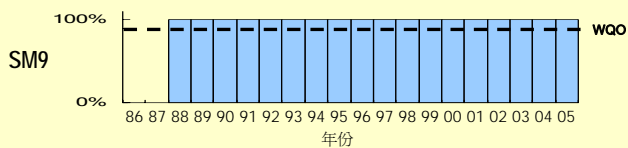
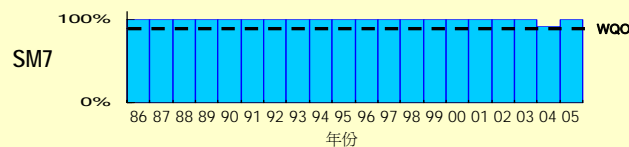
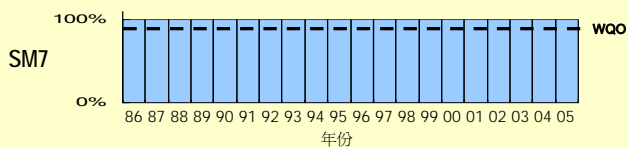
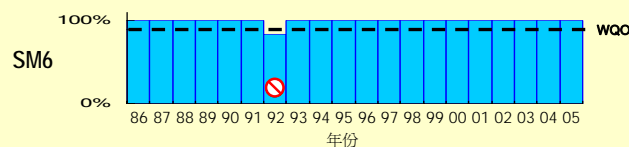
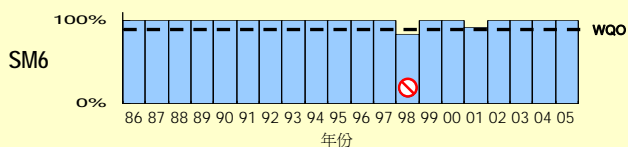
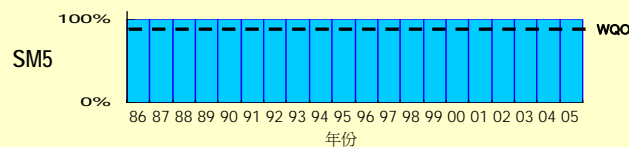
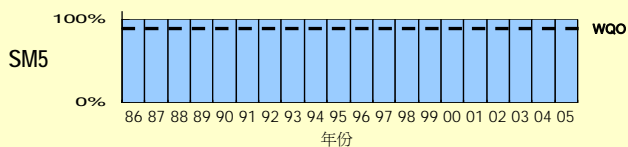


⊘ 未達標 — 沒有數據：監測計劃尚未開展

南區水質管制區各主要水質指標的達標情況

溶解氧 (DO)
(底層)

溶解氧 (DO)
(水深平均值)

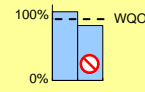


溶解氧 (DO)

1. 底層

WQO: 全年90%的取樣次數中，底層溶解氧水平不少於每升2毫克。

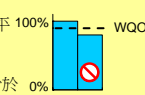
■ 全年取樣次數中，底層溶解氧水平不少於每升2毫克的樣本百分比。



2. 水深平均

WQO: 全年90%的取樣次數中，水深平均溶解氧水平不少於每升4毫克。

■ 全年取樣次數中，水深平均溶解氧水平不少於每升4毫克的樣本百分比。



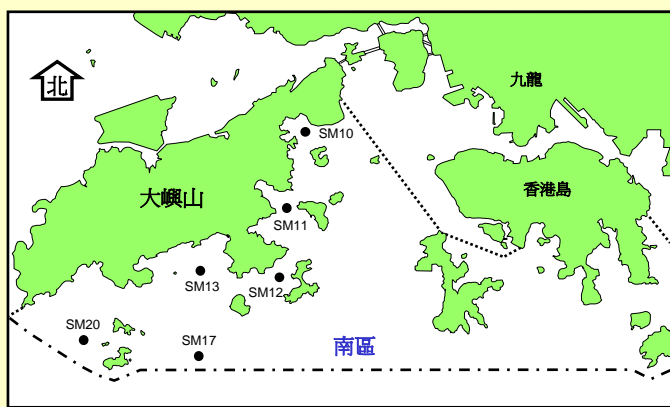
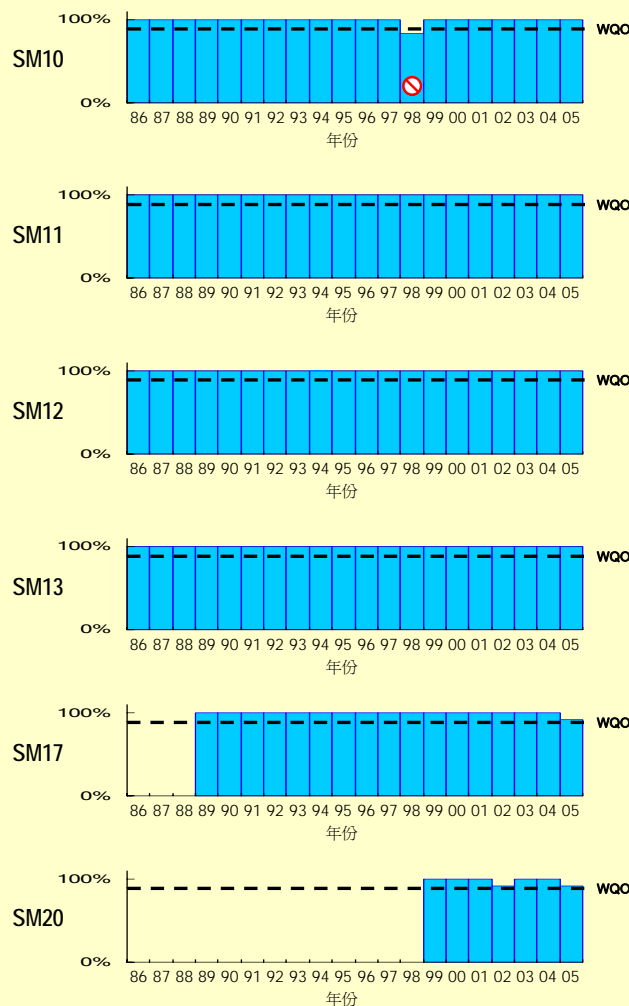
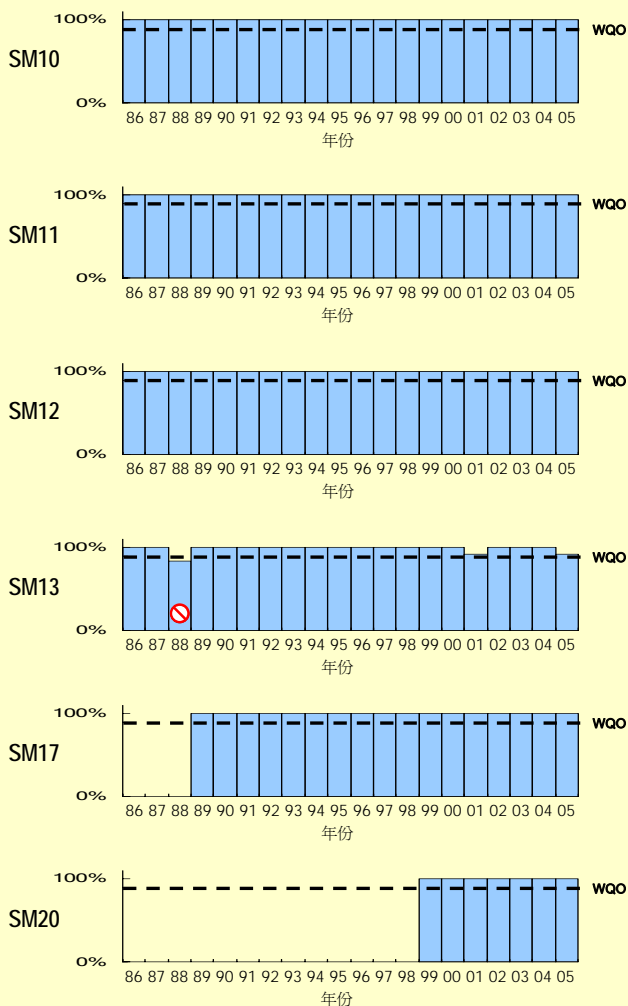
⊘ 未達標

— 沒有數據：監測計劃尚未開展

南區水質管制區各主要水質指標的達標情況

溶解氧 (DO)
(底層)

溶解氧 (DO)
(水深平均值)

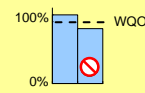


溶解氧 (DO)

1. 底層

WQO: 全年90%的取樣次數中，底層溶解氧水平不少於每升2毫克。

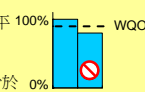
全年取樣次數中，底層溶解氧水平不少於每升2毫克的樣本百分比。



2. 水深平均

WQO: 全年90%的取樣次數中，水深平均溶解氧水平不少於每升4毫克。

全年取樣次數中，水深平均溶解氧水平不少於每升4毫克的樣本百分比。



未達標

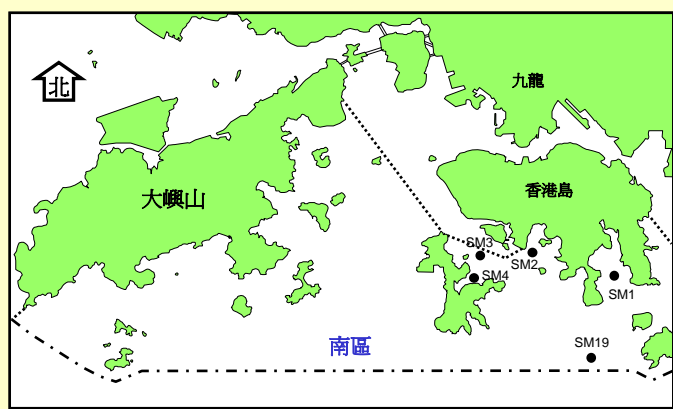
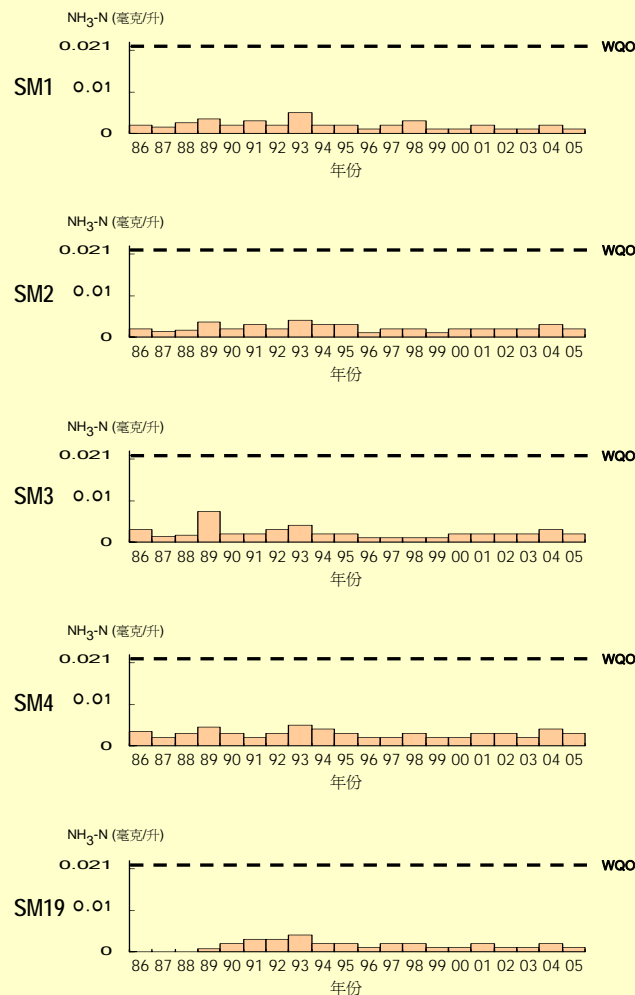
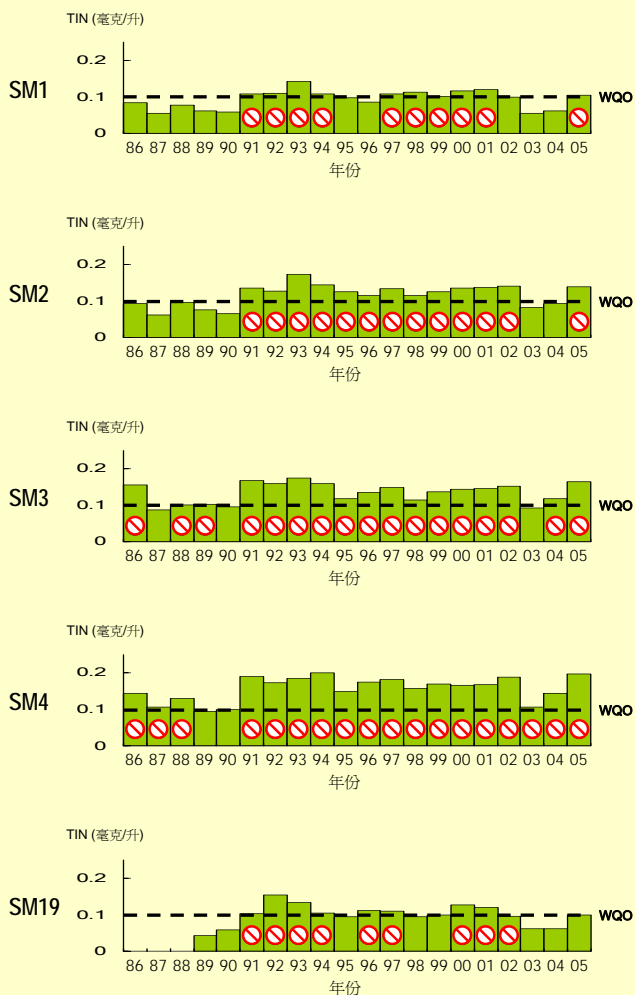


沒有數據：監測計劃尚未開展

南區水質管制區各主要水質指標的達標情況

無機氮 (TIN)
(水深平均值)

非離子氨氮 (NH₃-N)
(水深平均值)



無機氮(TIN)

WQO: 無機氮的全年水深平均值不超過每升0.1毫克

無機氮的全年水深平均值

非離子氨氮(NH₃-N)

WQO: 非離子氨氮的全年水深平均值不超過每升0.021毫克

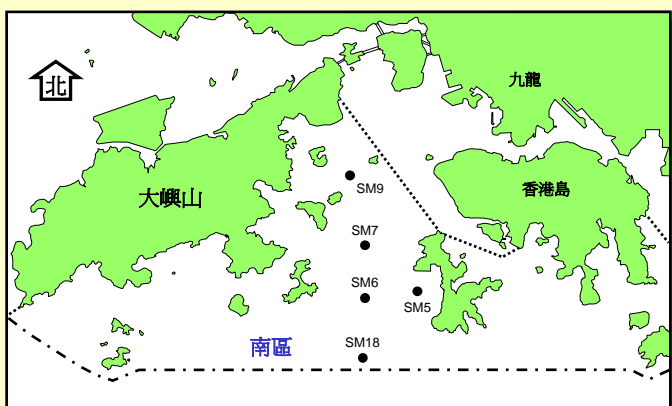
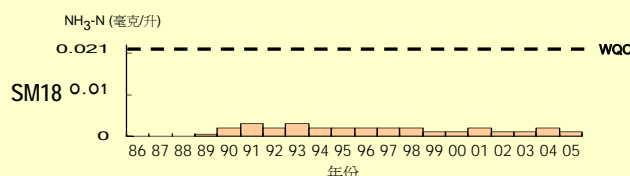
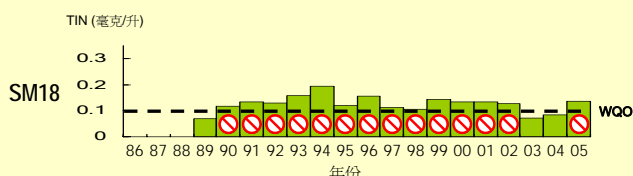
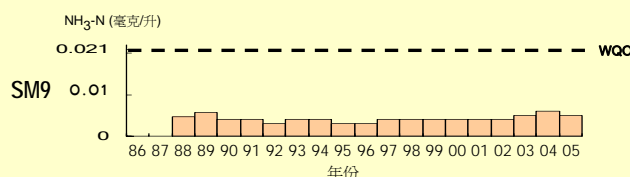
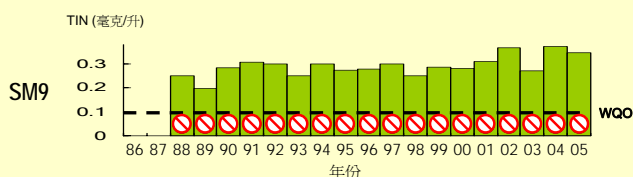
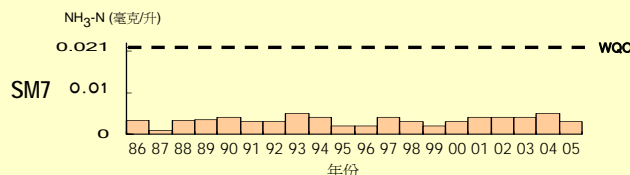
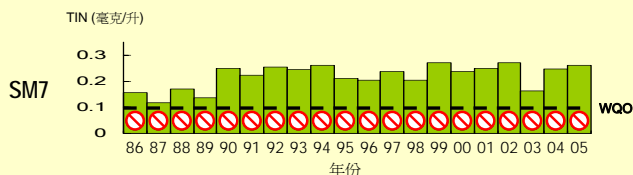
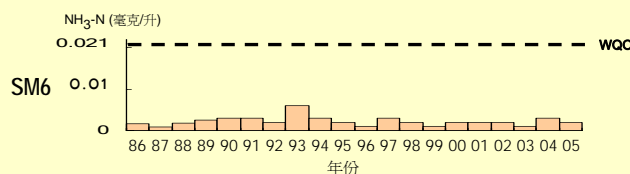
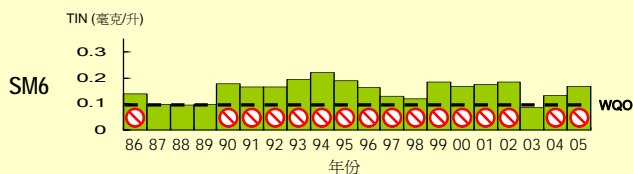
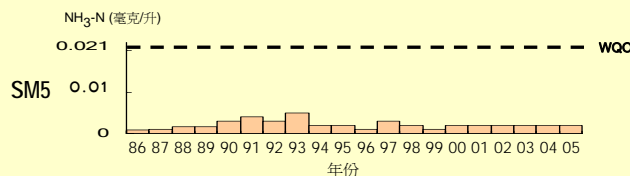
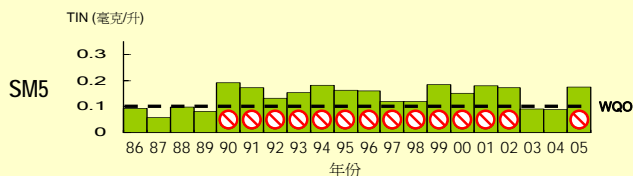
非離子氨氮的全年水深平均值

未達標 沒有數據: 監測計劃尚未開展

南區水質管制區各主要水質指標的達標情況

無機氮 (TIN)
(水深平均值)

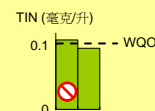
非離子氨氮 (NH₃-N)
(水深平均值)



無機氮(TIN)

WQO: 無機氮的全年水深平均值不超過每升0.1毫克

■ 無機氮的全年水深平均值



非離子氨氮(NH₃-N)

WQO: 非離子氨氮的全年水深平均值不超過每升0.021毫克

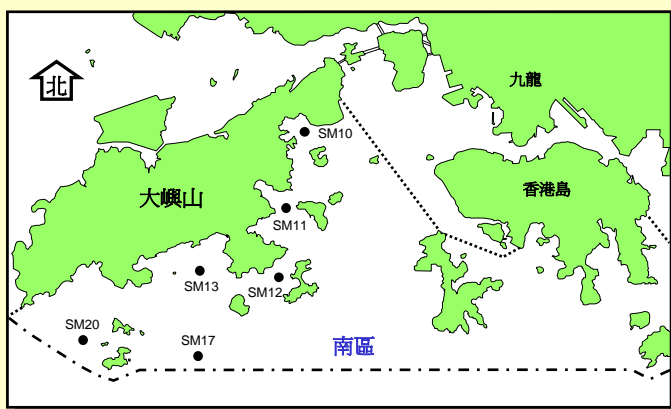
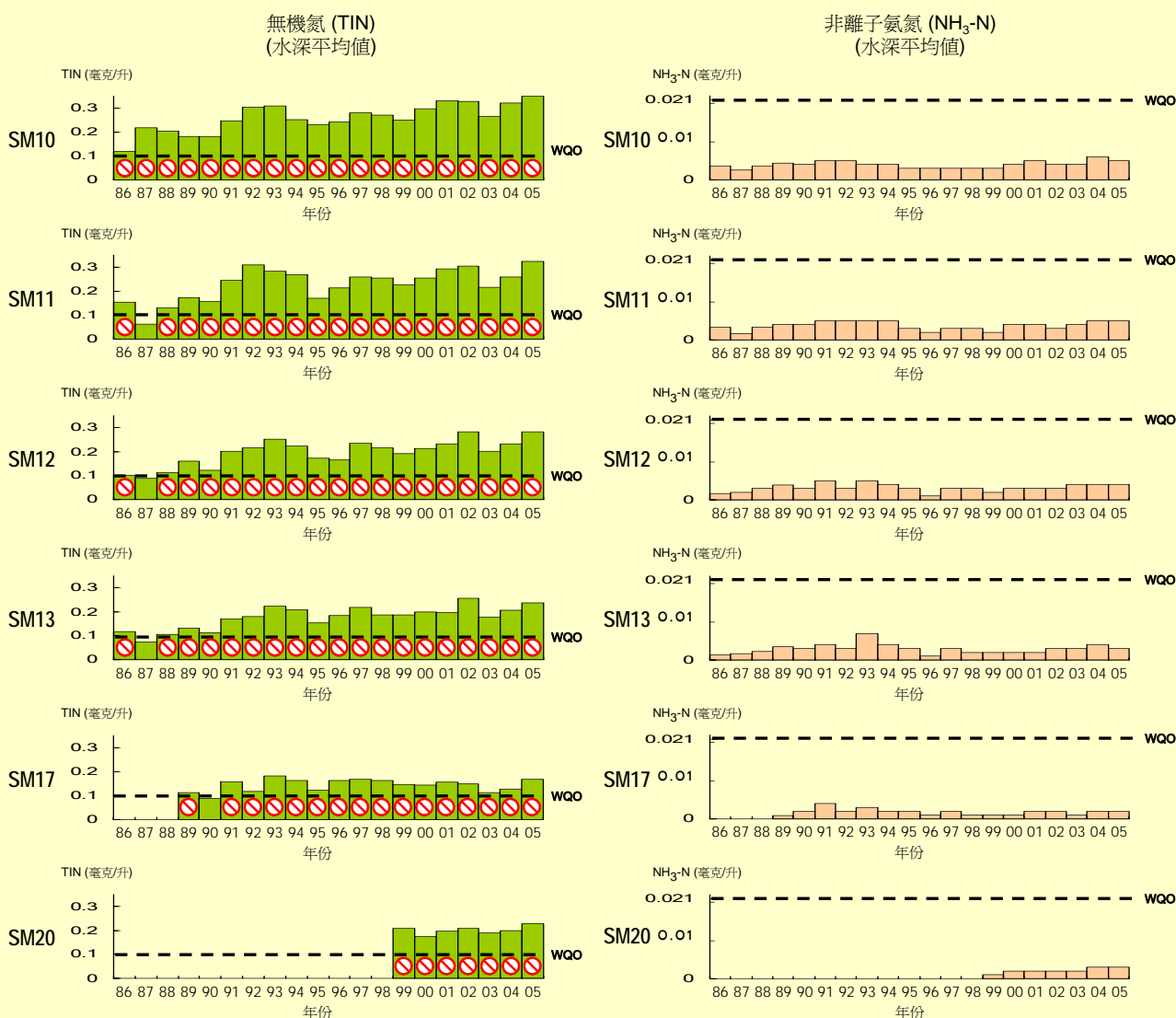
■ 非離子氨氮的全年水深平均值



⊘ 未達標

— 沒有數據: 監測計劃尚未開展

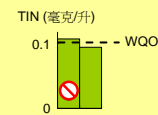
南區水質管制區各主要水質指標的達標情況



無機氮(TIN)

WQO: 無機氮的全年水深平均值不超過每升0.1毫克

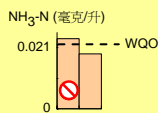
■ 無機氮的全年水深平均值



非離子氨氮(NH₃-N)

WQO: 非離子氨氮的全年水深平均值不超過每升0.021毫克

■ 非離子氨氮的全年水深平均值

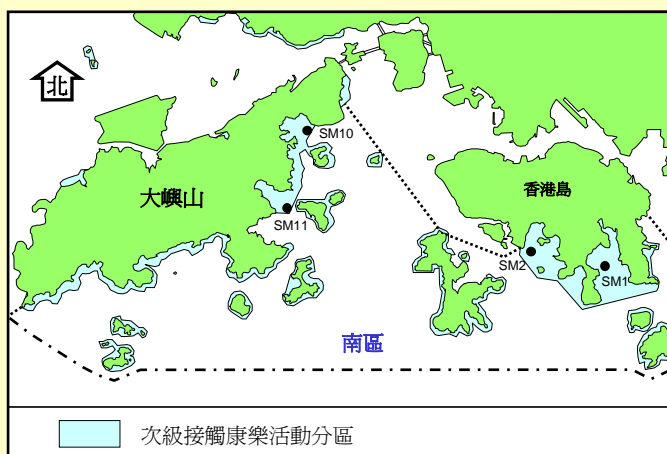
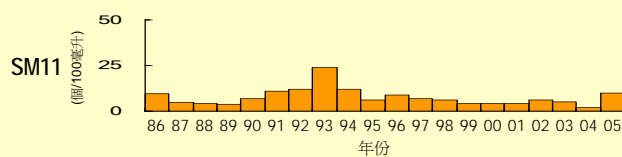
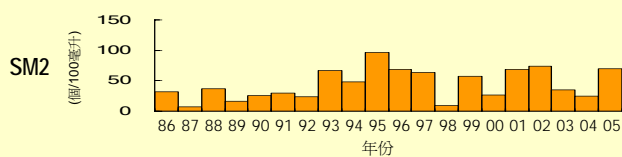
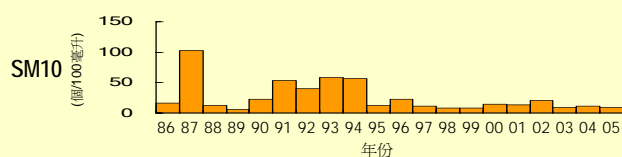
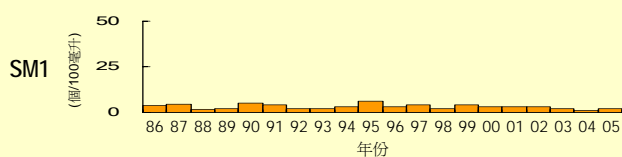


⊘ 未達標

— 沒有數據: 監測計劃尚未開展

南區水質管制區各主要水質指標的達標情況

大腸桿菌
(全年幾何平均值)



大腸桿菌

WQO: 大腸桿菌全年幾何平均值(以水深平均值計)
不超過每100毫升610個

大腸桿菌水深平均的全年幾何平均值
(個/100毫升)



未達標



沒有數據: 監測計劃尚未開展

