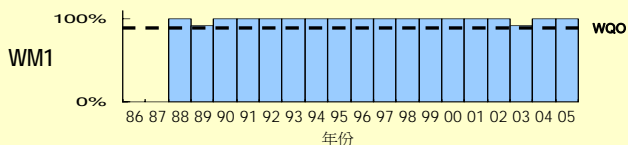
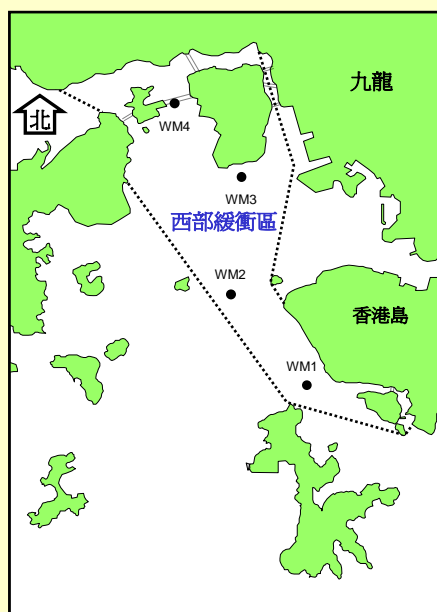
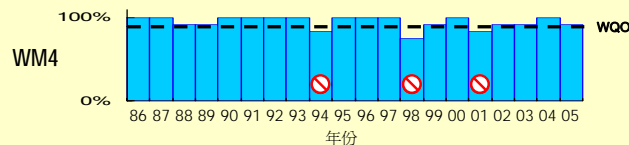
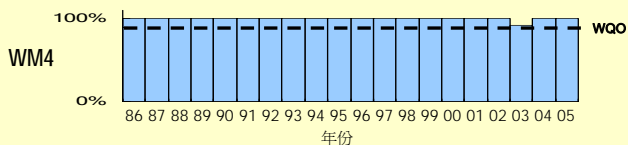
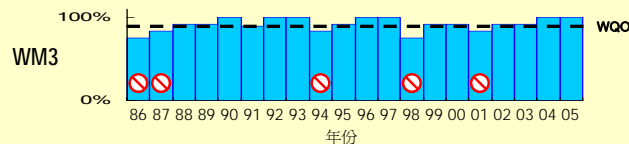
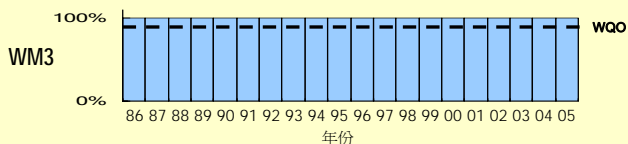
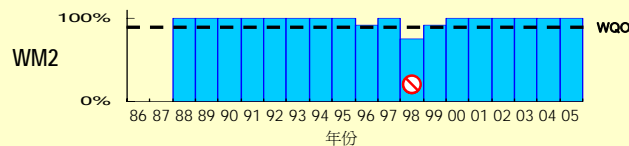
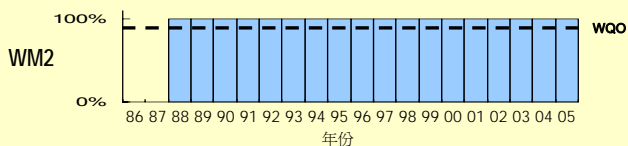
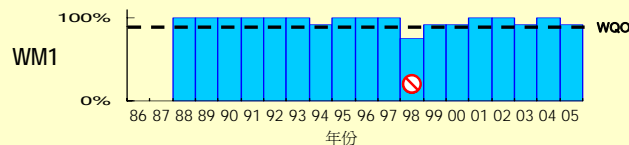


西部緩衝區水質管制區各主要水質指標的達標情況

溶解氧 (DO)
(底層)



溶解氧 (DO)
(水深平均值)

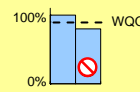


溶解氧 (DO)

1. 底層

WQO: 全年90%的取樣次數中，底層溶解氧水平不少於每升2毫克。

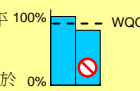
全年取樣次數中，底層溶解氧水平不少於每升2毫克的樣本百分比。



2. 水深平均

WQO: 全年90%的取樣次數中，水深平均溶解氧水平不少於每升4毫克。

全年取樣次數中，水深平均溶解氧水平不少於每升4毫克的樣本百分比。



未達標



沒有數據：監測計劃尚未開展

西部緩衝區水質管制區各主要水質指標的達標情況

無機氮 (TIN)
(水深平均值)

非離子氨氮 (NH₃-N)
(水深平均值)

