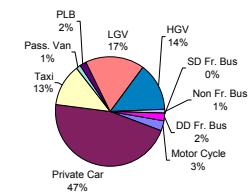


2006 - High Car High Goods

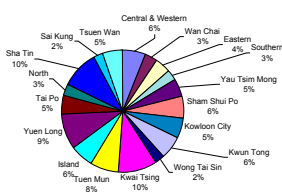
% relative to Base Year

District	1997 vkt	08/49 vkt	% vkt	1997 NOx	08/49 NOx	% NOx	1997 VOC	08/49 VOC	% VOC	1997 tailpipe	08/49 tailpipe	% tailpipe	1997 prd	08/49 prd	% prd
Central & Western	483,603,670	972,726,489	201%	1,249	1,434	115%	571	791	138%	232	128	55%	165	374	202%
Wien Chai	447,897,340	531,287,910	119%	1,073	728	68%	519	414	80%	198	57	29%	172	204	119%
Eastern	536,022,775	660,976,398	123%	1,261	892	71%	627	522	83%	234	72	31%	206	254	123%
Southern	371,909,450	440,561,482	118%	965	631	65%	465	363	78%	162	52	32%	142	169	119%
Yau Tsim Mong	566,546,795	736,848,404	130%	1,528	1,212	79%	668	623	91%	276	114	41%	217	283	131%
Sham Shui Po	636,063,235	937,241,434	147%	1,819	1,615	89%	812	820	101%	328	169	52%	244	360	148%
Kowloon City	697,816,855	853,182,390	122%	1,703	1,254	74%	792	690	87%	330	112	34%	267	328	123%
Kwun Tong	818,713,250	995,787,616	122%	2,069	1,503	73%	1,016	838	82%	361	136	38%	314	383	122%
Wong Tai Sin	349,696,645	381,816,189	109%	912	603	66%	420	314	75%	169	57	34%	134	147	110%
Kwai Tsing	1,416,652,965	1,631,820,630	115%	4,587	3,200	70%	1,953	1,536	79%	800	367	46%	543	627	116%
Tuen Mun	983,734,485	1,203,514,135	122%	3,397	2,619	77%	1,457	1,210	83%	559	311	56%	377	463	123%
Island	160,018,920	957,787,896	599%	472	1,779	377%	188	863	435%	89	193	217%	61	368	601%
Yuen Long	480,739,310	1,513,326,354	315%	1,659	3,680	222%	683	1,603	235%	297	478	161%	184	592	316%
Tai Po	789,753,975	800,768,828	104%	2,357	1,472	62%	1,088	755	69%	400	167	42%	295	308	104%
North	212,119,750	482,273,770	227%	725	1,230	170%	302	512	169%	129	162	126%	81	185	228%
Sha Tin	1,397,430,970	1,615,141,863	116%	4,009	2,648	66%	1,920	1,449	75%	658	265	40%	535	621	116%
Sai Kung	132,554,495	375,417,684	283%	329	523	159%	178	314	175%	51	48	93%	51	144	284%
Tuen Wan	348,636,320	845,128,373	242%	1,257	1,719	137%	508	812	160%	226	196	87%	134	325	243%
Total	10,811,917,215	15,935,588,035	147%	31,360	28,737	92%	14,195	14,424	102%	5,498	3,084	56%	4,142	6,125	148%
Air Score (Total)															
Composite Air Score (Total)															
Air Score (Total)															
Air Score (Total RSP) =															
0.96															

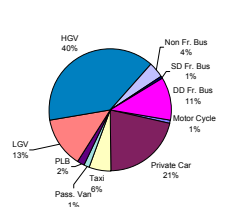
Annual vkt By Vehicle Classifications



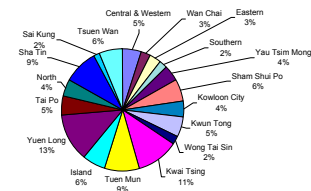
Annual vkt By District



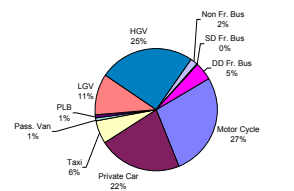
Annual NOx By Vehicle Classifications



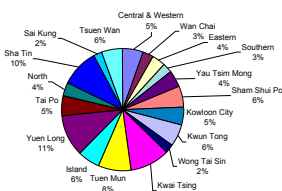
Annual NOx By District



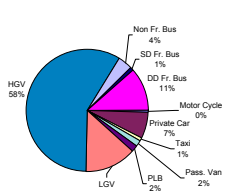
Annual VOC By Vehicle Classifications



Annual VOC By District



Annual RSP (tailpipe) By Vehicle Classifications



Annual RSP (tailpipe) By District

