









- 圖例：概念性位置
 LEGEND: CONCEPTUAL LOCATION
-  擬議交椅洲人工島
PROPOSED KAU YI CHAU ARTIFICIAL ISLANDS
 -  可能的喜靈洲人工島
POSSIBLE HEI LING CHAU ARTIFICIAL ISLANDS
 -  可能的長洲南人工島
POSSIBLE CHEUNG CHAU SOUTH ARTIFICIAL ISLAND
 -  優先鐵路連接
PRIORITY RAIL LINK
 -  優先道路連接
PRIORITY ROAD LINK
 -  可能的較遠期鐵路連接
POSSIBLE RAIL LINK IN LONGER TERM
 -  可能的較遠期道路連接
POSSIBLE ROAD LINK IN LONGER TERM
 -  研究中的十一號幹線 [870TH - 十一號幹線(北大嶼山至元朗)的可行性研究]
ROUTE 11 BEING STUDIED UNDER 870TH "FEASIBILITY STUDY ON ROUTE 11 (BETWEEN NORTH LANTAU AND YUEN LONG)"

圖則名稱 drawing title

中部水域人工島相關研究

STUDIES RELATED TO ARTIFICIAL ISLANDS IN THE CENTRAL WATERS

項目編號 item no.
768CL

比例 scale
1 : 200 000

圖則編號 drawing no.
SLO-Z0221

辦事處 office
可持續大嶼辦事處
SUSTAINABLE LANTAU OFFICE

 土木工程拓展署
CIVIL ENGINEERING AND DEVELOPMENT DEPARTMENT