

Annex A

List of Flyovers

	Flyover Name	Flyover Description	Residential Potentially Affected	Reason for excluding	Detailed Assessment Requirement
H1	Hill Rd.	Pok Fu Lam Rd to Connaught Rd W	Hill View Garden & Res/Com Bldgs along Hill Road	A minimum clearance between the outer edge of the building to the flyover is less than 4.5 m. + Sight line is less than 70 m for the curved road with a speed limit of 50 kph	No
H2	Bonham Rd.	near HKU	Res/Com bldgs along Bonham Rd.	The distance bet the kerbline and the surface of a noise barrier on a flyover less than 0.46m	No
H3	Conduit Road	to Robinson Rd, near Woodland Garden	Woodland Garden	Sight line is less than 70 m for the curved road with a speed limit of 50 kph	No
H4	Robinson Rd.	next to Canossa Hospital	The Albany, Robinson Garden & Regal Crest	A minimum clearance between the outer edge of the building to the flyover is less than 4.5 m. + Sight line is less than 70 m for the curved road with a speed limit of 50 kph	No
H5	Robinson Rd	over Magazine Gap Rd.	Robinson Garden Apartment	Not effective (due to traffic on at grade Robinson Rd)	No
H6	West Connaught Rd.	Gilman St. to Sutherland St.	Res/Com Bldgs along the road	Mainly Commercial Building	No
H7	Pier Rd.	opposite to Hang Seng Bank HQ	Nil	CBD	No
H8	Upper Albert Rd.	over Albany Rd.	Shue Fuk Building	Not effective (due to traffic on at grade Glenealy Rd)	No
H9	Cotton Tree Drive	near St. Joseph's College	Kennedy Heights	Not effective (due to traffic on at grade Kennedy Rd)	No
H10	Harcourt Rd.	Bank of americal tower to admiralty center	Nil	CBD	No
H11	Garden Rd.	Fairmont House to bank of china tower	Nil	CBD	No

H12	Justice Rd.	Harcourt garden to Marriott hotel	Nil	EIA will be conducted	No
H13	Fenwick Pier St.	near Academy for Performing Arts	Nil	EIA will be conducted	No
H14	Arsenal St	connect to Gloucester Rd.	Nil	No NSR around	No
H15	Fleming Rd.	between Gloucester Rd. and Jaffe Rd.	Res/Com bldgs along Fleming Rd.	The distance bet the kerbline and the surface of a noise barrier on a flyover less than 0.46m	No
H16	Canal Road	over Morrison Hill Road	One residential block	Not effective (due to traffic on at grade Morrison Hill Road)	No
H17	Canal Road	Above Canal Road E	Res/Com bldg along the road	Fire Fighting at the nearby building from both at grade and flyover is required	No
H18	Canal Road	above Canal Road W	Res/Com bldg along the road	Fire Fighting at the nearby building from both at grade and flyover is required	No
H19	Wong Nai Chung Rd.	adjacent to Happy Valley	Nil	No NSR around	No
H20	Tonnochy Rd.	next to Wan Chai sports ground	Nil	No NSR around	No
H21	Marsh Rd.	next to Wan Chai sports ground	Res/Com bldg along the Marsh Rd.	Fire Fighting at the nearby building from both at grade and flyover is required	No
H22	Gloucester Rd.	turning from Victoria Road to Causeway Bay	Wan King House	Not effective due to traffic on at grade Causeway Road	No
H23	Gloucester Rd	near Moreton Terr	Residential along Causeway Road	Not effective due to traffic on at grade Causeway Road	No
H24	Tsing Fung Street	King's Rd to Victoria Park Rd.	Res/Com along Tsing Fung Street	A minimum clearance between the outer edge of the building to the flyover is less than 4.5 m. + Fire Fighting at the nearby building from both at grade and flyover is required	No
H25	IEC	Victoria Park Road to Oil Street	Harbour Height, City Garden	EIA will be conducted	No

H26	IEC	Oil Street to Tin Chui Street	City Garden, Prodivent Garden, North Point Estate	N/A	Yes
H27	IEC	Branch to King's Rd.	Healthy Garden and Healthy Village	Not effective (due to traffic on King's Road)	No
H28	IEC	Branch to Java Rd.	Nil	EIA will be conducted	No
H29	IEC	Taikoo Shing to Hing Man St.	along IEC from Taikoo Shing to Hing Man St.	EIA will be conducted	No
H30	IEC	Tai On St. to Hoi Keung St.	Felicity Garden	A minimum clearance between the outer edge of the building to the flyover is less than 4.5 m.	No
H31	IEC	Branch to Nam On Street	Private Residential	A minimum clearance between the outer edge of the building to the flyover is less than 4.5 m.	No
H32	IEC	Branch to Chai Wan Road	Private Residential	A minimum clearance between the outer edge of the building to the flyover is less than 4.5 m.	No
H33	IEC	Tung Hei Road to A Kung Ngam Village Road	Private Residential	A minimum clearance between the outer edge of the building to the flyover is less than 4.5 m.	No
H34	IEC	Heng Fa Chuen	Heng Fa Chuen	N/A	Yes
H35	Shun Tai Rd.	Chai Wan	Tsui Wan Est. , Hospital staff Quarter	Sight line is less than 70 m for the curved road with a speed limit of 50 kph	No
H36	Fung Ha Rd.	Eastern Section	Fung Wai Estate	EIA conducted	No
H37	Aberdeen Main Rd	Aberdeen Main Rd. to Aberdeen Praya Rd.	Res/Com Bldgs along Aberdeen Main Road	Not effective (due to at grade Aberdeen Main Rd)	No
H38	Wong Chuk Hang Rd.	near HK School of Motoring	Wong Chuk Hang San Wai	Noise level from flyover below 70 dB(A)	No

H39	Nam Fung Rd & Wong Chuk Hang Rd Junction		Nil	No NSR around	No
H40	Ocean Park Rd	Ocean Park Rd to Wong Chuk Hang Rd.	Nil	No NSR around	No
H41	Ap Lei Chau Bridge		Residential buildings on Ap Lei Chau	N/A	Yes
H42	Hung Hing Road		Nil	No NSR around	No
H43	Stubbs Rd	over Wong Ngan Chung Road	private residential	Not effective due to traffic on at grade Wong Nai Chung Road	No
H44	Tin Wan Praya Rd.	over Aberdeen Praya Rd.	Nil	No NSR around	No
H45	Repulse Bay Rd.	adjacent to Eucliff and above South Bay Rd	The Repulse Bay and Residentials nearby	Not effective (due to traffic on at grade Repulse Bay Rd)	No
H46a	Chi Fu Road	Pok Fu Lam Rd to Chi Fu Rd	Chi Fu Fa Yuen	Noise level from flyover below 70 dB(A)	No
H46b	Chi Fu Road	Chi Fu Rd to Pok Fu Lam Rd	Chi Fu Fa Yuen	Noise level from flyover below 70 dB(A)	No
H47	Western Park Road	Sai Ying Pun		No NSR around	No

	Flyover Name	Flyover Description	Residential Potentially Affected	Reason for excluding	Detailed Assessment Requirement
K1a	Ching Cheung Road	near Mei Foo Sun Cheun	Mei Foo Sun Chuen	EIA conducted	No
K1b	Ching Cheung Road	near So Uk Estate	Prince Margaret Hospital Quarter	EIA conducted	No
K2	Kwai Chung Road		Mei Foo Sun Chuen	N/A	Yes
K3	West Kowloon Corridor	near Lai Chi Kok THA	Lai Chi Kok THA	Low-rise nature of the NSR in the shadow zone of the flyover	No
K4	West Kowloon Corridor	between Tonkin St & Willow St (nr Nam Cheong Estate)	Nam Cheong Estate	N/A	Yes
K5	West Kowloon Corridor	Tai Kok Tsui Rd. to Cherry St.	Residential along Tai Kok Tsui Rd	Fire fighting at the nearby building from both at grade road and flyover is required	No
K6	Lung Cheung Road	near Chak On Estate	Chak On Estate	EIA conducted	No
K7a	Lung Cheung Road	near Beacon Heights	Beacon Heights Blk.19	EIA conducted	No
K7b	Lung Cheung Road	near Choi Hung Estate	Choi Hung Estate	EIA conducted	No
K8	Lung Ping Road	near Beacon Heights	Beacon Heights	Not effective (due to traffic on at grade Lung Cheung Rd)	No
K9	Waterloo Road	between Ede Rd and Suffolk Rd	low to medium rise	Not effective due to the traffic on at grade Waterloo Road and low-rise nature of the NSR	No
K10	Waterloo Road	over Prince Edward Rd	Helena Garden	Not effective due to the traffic on at grade Waterloo Road	No
K11	Waterloo Road	over Argyle Street	Residential along Waterloo Rd	The distance between the kerbline and the surface of a noise barrier on a flyover less than 0.46 m	No

K12a	Prince Edward Rd. West	Lai Chi Kok Rd - Yuen Ngan St	Resid/commec. along Prince Edward W and Lai Chi Kok Rd Junction	A minimum clearance between the outer edge of the building to the flyover is less than 4.5 m	No
K12b	Prince Edward Rd. West	Prince Edward Rd. West	Resid/commec. along Prince Edward W and Lai Chi Kok Rd Junction	A minimum clearance between the outer edge of the building to the flyover is less than 4.5 m	No
K13	Boundary Street	Maple St. - Sai Yee St.	Resid/commec. along J. of Cheung Sha Wan Rd and Boundary St	A minimum clearance between the outer edge of the building to the flyover is less than 4.5 m	No
K14	Boundary Street	College Rd - up to Prince Rd W	Resid bet. College Rd and Gramplan RD	Not effective (due to traffic on at grade Boundary Street and Prince Edward Rd West)	No
K15	Argyle Street	On top of Argyle Street	Mandarin Court, Nam's Buildings	The distance between the kerbline and the surface of a noise barrier on a flyover less than 0.46 m	No
K16	Argyle St	near Olympic Park	Chun Seen Mai Chuen	Not effective (due to traffic on at grade Argyle St)	No
K17	Gascogne Road	to Ferry Street	building along	A minimum clearance between the outer edge of the building to the flyover is less than 4.5 m	No
K18	Chatham Road South	Beneath Wylie Court	Wylie Court	Not effective due to traffic on Hong Chong Road	No
K19	Canton Road	near Kowloon Park	Nil	No NSR around	No
K20	Kowloon Park Drive		Nil	No NSR around	No
K21	Cheong Wan Road	Kowloon Station	Nil	No NSR around	No

K22	East Kowloon Corridor	above Chatham Rd and Kowloon City Rd	High density Resid along EKC	A minimum clearance between the outer edge of the building to the flyover is less than 4.5 m + Fire frighting at the nearby building from both at grade and flyover is required	No
K23	San Ma Tau St.	To Vehicular Ferry Pier	Wyler Garden	Sight line is less than 70 m for junctions or a curved section with a speed limit of 50 kph	No
K24	Fat Kwong Street	above Man Yue St.	Ka Wai Chuen	A minimum clearance between the outer edge of the building to the flyover is less than 4.5 m	No
K25	Pui Ching Road	to Fat Kwong St	Nil	No NSR around	No
K26	Dyer Ave		Hung Hom Estate	Not effective (due to traffic on at grade Dyer Avenue and Hung Hom Road)	No
K27	Princess Margaret Road	to Waterloo Road over Argyle Street	Nearby Building	The distance between the kerbline and the surface of a noise barrier on a flyover less than 0.46 m	No
K28	Hong Chong Rd	over KCRC railway to Hong Chong Rd	Wylie Court	Insufficient space - Over the railway	No
K29	Ma Tau Chung Road	near Olympic	open space	No NSR around	No
K30	Chuk Yuen Road - Lung Yin Road		Tin Ma Court	Not effective (due to traffic on at grade Lung Cheung Rd)	No
K31	Fung Mo Street		Wang Tau Hom Estate	Not effective (due to traffic on at grade Lung Cheung Road and Fung Mo Street)	No

K32	Po Kong Village Road		Lung Poon Court	Not effective (due to traffic on at grade Lung Cheung Rd)	No
K33	Prince Edward Road East	near San Po Kong (to Choi Hung Rd.)	Nil	No NSR found	No
K34	Prince Edward Road East	Choi Hung Estate	Choi Hung Estate	Not effective (due to traffic on at grade Prince Edward Road)	No
K35	Prince Edward Road East	King Hong St. to Concorde Rd.	Nil	No NSR around	No
K36	Tate's Cairn Tunnel Network	Sheung Yuen Leng	Choi Hung Estate	EIA conducted	No
K37	Tate's Cairn Tunnel Network	near Pik Hoi House Choi Hung Est	Choi Hung Estate	Noise Mitigation has been incorporated	No
K38	Tate's Cairn Tunnel Network	near Richland Gardens	Choi Hung Estate	Noise Mitigation has been incorporated	No
K39	Wai Yip St	Access road to Telford Garden	Telford Gardens	Private Access Road	No
K40	Ngau Tau Kok Rd	Kai Cheung Rd to Ngau Tau Kok Rd	Telford Gardens	Over MTRC railway	No
K41	Ngau Tau Kok Rd	near Ngau Tau Kok Upper Estate	Ngau Tau Kok Estate	Not effective due to traffic on Ngau Tau Kok and Kwun Tong Rd	No
K42a	Shun Lee Tsuen Road	near Shun Lee Estate	Shun Lee Estate	Not effective (due to traffic on at grade New Clear Water Bay Rd)	No
K42b	Shun Lee Tsuen Road	near Shun Tin Estate	Shun Tin Estate	Embankment Road	No
K43	Lee On Road		Shun Lee Estate	Not effective (due to traffic on at grade New Clear Water Bay Rd)	No
K44	New Clear Water Bay	Between Choi Wan Est & Shun Lee Est	Shun Lee Estate	No NSR around	No
K45	Ferry Street	over Tong Mei Road	building on both side	Fire fighting at the nearby building from both at grade road and flyover is required + Sight line is less than 70 m for junctions or a curved section with a speed limit of 50 kph	No
K46	Kai Fuk Road	Kai Fuk Rd to Kwun Tong Rd	Nil	No NSR found	No

K47	Siu Yip St.	from Telford Garden to Tai Yip St.	Telford Garden	Insufficient space	No
K48	Kwun Tong Road	Kai Tai Court	Kai Yiu THA, Kai Yip Est., Kai Tai Court & Kai Wo THA	Not effective (due to traffic on at grade Kwun Tong Rd)	No
K49	Kai Cheung Road	near International Trademart	Nil (section near Telford is regard as Ngau Tau Kok Rd)	No NSR around	No
K50	Kwun Tong Bypass	near Richland Gardens	Richland Gardens	Enclosure incorporated & EIA conducted	No
K51	Kwun Tong Bypass	above Kai Fuk Road	Nil	No NSR around & EIA conducted	No
K52	Kwun Tong Bypass	along Hoi Bun Road	Nil	No NSR around & EIA conducted	No
K53	Kwun Tong Bypass	near Laguna City	Laguna City	N/A	Yes
K54	Kwun Tong Bypass	parallel to Wang Kwong Rd	Kai Lok THA	Low-rise nature of the NSR in a shadow zone of the flyover	No
K55	Kwun Tong Bypass	connect to Lam Tin Station	Kwun Tong Estate	EIA conducted	No
K56	Tseung Kwan O Road	Tsui Ping South Estate	Tsui Ping South Estate	N/A	Yes
K57	Lin Tak Road		Lam Tin Est	Not effective due to the topography of the flyover	No
K58	Sceneway Road	Sceneway Garden	Sceneway Garden	Private Access Road	No
K59	Lion Rock Tunnel Road	link to Waterloo Rd	Nil	No NSR found	No

	Flyover Name	Flyover Description	Residential Potentially Affected	Reason for excluding	Detailed Assessment Requirement
NT1	Po Shek Wu Rd.	over the KCR railway and join to Choi Yuen Rd.	Nil	No NSR around	No
NT2	Fanling Highway	near Tai Tau Leng and Choi Po Court	Tai Tau Leng	Barrier Installed	No
NT3	Pak Wo Rd	over Fanling Highway and next to Tai Ping Est	Tai Ping Estate	Not effective (due to traffic on Fanling Highway)	No
NT4	So Kwun Po Rd Network	link to Fanling Highway	Venniza Garden	Not effective (due to traffic on Fanling Highway)	No
NT5	Jockey Club Rd	adjacent to Wo Hop Shek	Tin Sam THA	Not effective due to low-rise nature of the NSR in a shadow zone of the flyover	No
NT6	Tai Po Tai Wo Rd	near Kam Shek San Tsuen	Kam Shek San Tsuen	Embankment road	No
NT7	Po Heung St	over Lam Tsuen River and join Tai Po Tai Wo Rd	Tai Po Centre and private residential	Not effective (due to traffic on Tai Po Tai Wo Road)	No
NT8	Tolo Highway	near Classical Gardens and Ma Wo	Classical Gardens	EIA conducted	No
NT9	Tai Po Rd Yuen Chau Tsai	near Wang Fuk Court and link too Tai Po Rd Tai Po Kau	Wang Fuk Court	Not effective (due to traffic on Tolo Highway)	No
NT10	Tai Po Rd. Yuen Chau Tsai	link to Tolo Highway	Wang Fuk Court	Not effective (due to traffic on Tolo Highway)	No
NT11	Yuen Shan Rd.	join Tolo Highway	Wang Fuk Court	Embankment	No
NT12	University Station	over Tolo Highway and near Sha Tin Hoi	Nil	No NSR around	No
NT13	UR T6	link to Tolo Highway and next to Sha Tin STWs and Marine Police North Division Base	Nil	No NSR around	No
NT14	Tsun King Rd	over Tai Po Rd and near Royal Ascot	Royal Ascot	Private Access Road	No
NT15	Ma On Shan Rd Network		Chevalier Garden	Noise level below 70dB(A) at nearest NSR	No
NT16	Sai Sha Road	link to Hang Tak St	Shing On T.H.A.	Not effective due to low-rise nature of the NSR in a shadow zone of the flyover	No
NT17	Hang Tak St	over branch of Shing Mun River and near Chevalier Garden	Chevalier Garden	Not effective due to traffic on at grade Ma On Shan Road Network	No

NT18	Tai Po Road - Sha Tin	near Hilton Centre	Lai Chi Yuen	scattered villages in rural area	No
NT19	Sha Tin Rural Committee Rd	over Tai Po Rd Sha Tin and near Lek Yuen Estate	Lek Yuen Estate	Over KCRC railway	No
NT20	Sand Martin Bridge	over Shing Mun River and join Tai Chung Kiu Rd	Nil	No NSR around	No
NT21	Fo Tan Rd	over Fo Tan Nullah and Tai Po Rd Sha Tin and T-I College	Wo Che Estate	EIA will be conducted	No
NT22	Lok King St	over Fo Tan Nullah	Nil	No NSR around	No
NT23	Sha Tin Road	Near KCRC House and link to Sha Tin Rd	Jockey Club Quarters	Not effective (due to traffic on Tai Po Road - Sha Tin Section)	No
NT24	Sha Tin Road	near Sah Tin Wai	Sha Tin Wai	Embankment road	No
NT25	Sha Tin Road	near City One Shatin	City One Shatin	N/A	Yes
NT26	Banyan Bridge	over Shing Mun River and next to Sha Tin Rd	Nil	No NSR around	No
NT27	Tai Chung Kiu Rd	near Ravana Garden	Ravana Garden	Not effective (due to traffic on at grade Tai Chung Kiu Rd)	No
NT28	Sha Tin Wai Rd	near Chap Wai Kon New Village	Chap Wai Kon New Villa	Not effective due to low-rise nature of the NSR in a shadow zone of the flyover	No
NT29	Shek Mun Roundabout	near Pictorial Garden	Pictorial Garden	Not effective due to traffic on Tate's Carin Highway	No
NT30	Sha Tin Wai Rd	from Sha Tin Wai New village to Chap Wai Kon	Sha Tin Wai New Village	EIA conducted	No
NT31	Tate's Cairn Highway	connect to Sha Tin Wai Rd from Tai Shek Kwu	Siu Lek Yuen	EIA conducted	No
NT32a	Shing Mun Tunnel Rd	connect to Tai Po Rd Tai Wai	Mei Lam Estate	EIA conducted	No
NT32b	Shing Mun Tunnel Rd	connect to Tai Po Rd Shatin	Mei Lam Est	EIA conducted	No
NT33	Tai Po Rd Tai Wai	Shung Ho Rd to Mei Tin Rd	Mei Lam Est	EIA conducted	No
NT34	Lion Rock Tunnel Rd	over Shing Mun River	Sha Tin Tau THA	Not effective due to low-rise nature of the NSR in a shadow zone of the flyover	No
NT35	Lion Rock Tunnel Rd	near Hung Mui Kuk and Worldwide Garden	Worldwide Garden	Not effective (due to traffic on at grade Lion Rock Tunnel Road)	No
NT36	Sha Tin Road	from Tse Uk Village to Fung Shing Court	Pok Hong Est	Barrier installed	No


NT37	Hung Mui Kuk Road	near King Tin Court	olden Lion Garden	A minimum clearance bet the outer edge of the building to the flyover is less than 4.5m	No
NT38	Tseung Kwan O Road	near Hong Sing Garden	Hong Sing Garden	Embankment road	No
NT39	Tai Po Rd Tai Wo	near Hong Lok Yuen	Wai Tau Tsuen	Not effective due to low-rise nature of the NSR in a shadow zone of the flyover	No
NT40	Hong Lok Yuen Rd	in Hong Lok Yuen	Hong Lok Yuen	Not effective due to low-rise nature of the NSR in a shadow zone of the flyover	No
NT41	San Tin Road	near Fairview Park and Man Yuen Chuen	Chuk uen Tsuen	scattered villages in rural area	No
NT42	Long Tin Rd	beside Yuen Long Park	Long Bin T.H.A.	Not effective due to low-rise nature of the NSR in a shadow zone of the flyover	No
NT43	Long Yip St & Yuen Long On St	near Sun Yuen Long Plaze	Sun Yuen Long Plaza	Fire fighting at the nearby building from both at-grade road and flyover is required	No
NT44	Hung Tin Rd	over Castle Peak Rd - Hung Shui Kiu	Nil	No NSR around	No
NT45	Yuen Long Highway	near To Yuen Wai and over Castle Peak Rd	To Yuen Wai	Barrier Installed	No
NT46	Tsing Tin Road	near Kin Sang Estate	Kin Sang Estate	Embankment road	No
NT47	Castle Peak Road - San Hui	near Ling Nam		Not effective (due to traffic on at grade San Hui Rd)	No
NT48	Pui To Rd	over Nullah and near San Fa Est	San Fat Est	Not effective (due to traffic on at grade Pui To Rd)	No
NT49	Pui To Rd	over Tuen Mun Rd	Kam Wah Garden	Not effective (due to traffic on at grade Tuen Fat and Tuen Hi Rd)	No
NT50	Tuen Mun Rd	near Siu Hong Court	Nil	No NSR around	No
NT51	Lung Mun Rd	connect to Wong Chu Rd	Nil	No NSR around	No
NT52	Wong Chu Rd	over Nullah	Yau Oi Estate	EIA conducted	No
NT53	Wong Chu Road	beside Yau Oi Estate and over Tuen Mun Heung Sze Wui Rd	Yau Oi Estate	EIA conducted	No
NT54	Hoi Wong Rd	over Nullah	Nil	No NSR around	No

NT55	Hoi Wong Rd.	over Wong Chu Rd	Yau Oi Estate	EIA conducted	No
NT56	Tuen Hing Rd	over Tuen Mun Road	Sun Shing	Not effective (due to traffic on Tuen Mun Road)	No
NT57	Tsing Hoi CIR	Wong Chu Rd to Chi Lok Garden	Chi Lok Garden	EIA conducted	No
NT58	Tsing Hoi CIR	Wong Chu Rd to Mount Parker Lodge	Mount Parker Lodge	EIA conducted	No
NT59	Tuen Mun Road	Castle Peak Rd. Castle Peak Bay to Siu Lam	Elegant Villa	Embankment road	No
NT60	Tuen Mun Road	Sham Tseng Section	Rhine Garden	Embankment road	No
NT61	Tuen Mun Rd	to Castle Peak Rd and near Chai Wan Kok	Nil	No NSR around	No
NT62	Tsuen Wan Road	Tuen Mun Rd to Tsing Tsuen Rd	Clague Garden Estate	N/A	Yes
NT63	Tsuen Wan Rd	near Kwai Chung Park	Lai King Estate	No NSR around	No
NT64	Tai Ho Rd	over Castle Peak Rd Tsuen Wan	nearby building	A minimum clearance bet the outer edge of the building to the flyover is less than 4.5 m	No
NT65	Texaco Road North	Shek Wai Kok Est to Tsuen Wan	nearby village	Embankment road	No
NT66	Texaco Rd	near Tai Wo Hau Estate	Nil	No NSR found	No
NT67	Wing Kei Rd	over Tsuen Wan Rd	Nil	No NSR found	No
NT68	Kwai Chung Rd	to Cheong Wing Rd	Kwai Hing Estate	No NSR found	No
NT69	Kwai Chung Rd	near Kwai Fong Estate	Kwai Fong Estate	N/A	Yes
NT70	Castle Peak Rd	near Kwai Hing Est	Nil	No NSR around	No
NT71	Tsing Tsuen Road	To Tsing Yi Bridge	Riviera Garden & Cheun	N/A	Yes
NT72	Tsing Yi Bridge	near Cheung Ching Estate	Cheung Ching Estate	No NSR around	No
NT73	Lai King Hill Rd Network	over Kwai Chung Rd	Lai King Terrace	No NSR around	No
NT74	Lai King Hill Rd Network	over Kwai Chung Rd and next to Kwai Fong Garden	Kwai Fong Garden	Not effective (due to traffic on Kwai Chung Rd)	No
NT75	Ching Cheung Road	near Ching Lai Court	Ching Lai Court	Embankment road	No
NT76	Wah Tai Rd.	near Lai Yiu Estate	Lai Yiu Estate	Not effective (due to traffic on Castle Peak Rd)	No



FIGURE A1 - LOCATION OF FLYOVERS

ERM-Hong Kong, Ltd
 6th Floor
 Hecny Tower
 9 Chatham Road
 Tsimshatsui, Kowloon
 Hong Kong



ERM



FIGURE A2 - LOCATION OF FLYOVERS

ERM-Hong Kong, Ltd
 6th Floor
 Hecny Tower
 9 Chatham Road
 Tsimshatsui, Kowloon
 Hong Kong



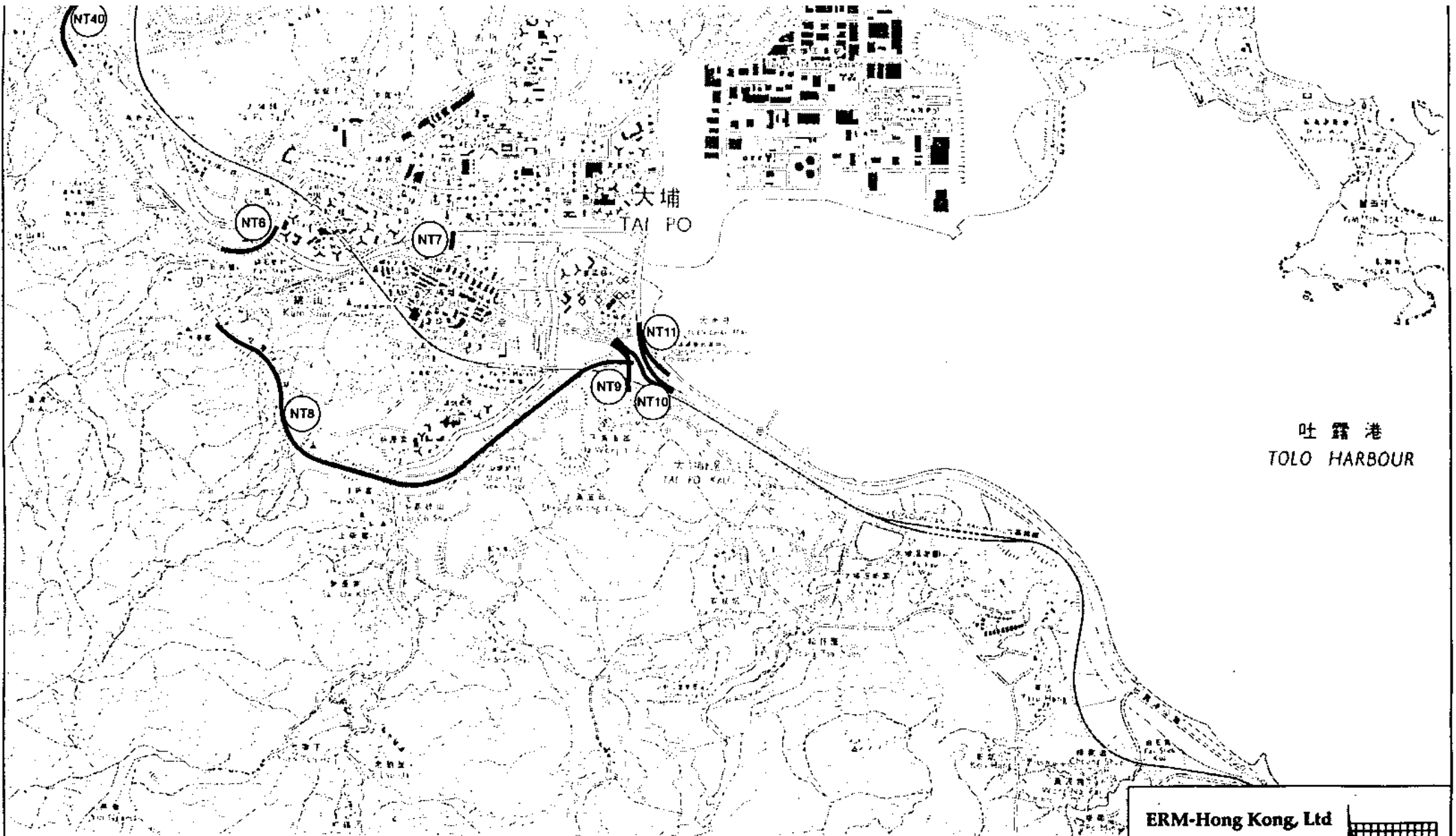


FIGURE A3 - LOCATION OF FLYOVERS

ERM-Hong Kong, Ltd

6th Floor
 Hecny Tower
 9 Chatham Road
 Tsimshatsui, Kowloon
 Hong Kong



ERM

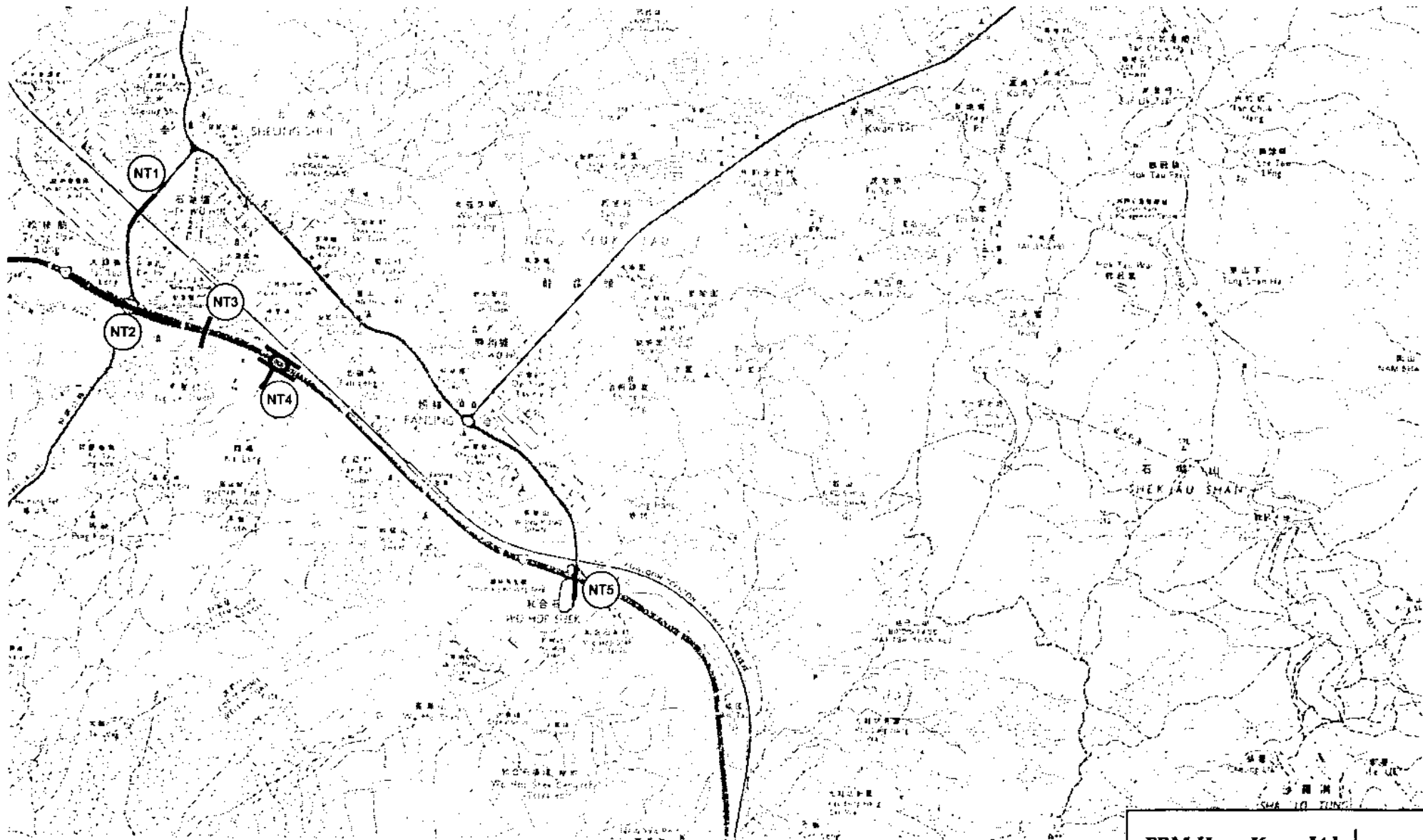


FIGURE A4 - LOCATION OF FLYOVERS

ERM-Hong Kong, Ltd
 6th Floor
 Hecny Tower
 9 Chatham Road
 Tsimshatsui, Kowloon
 Hong Kong



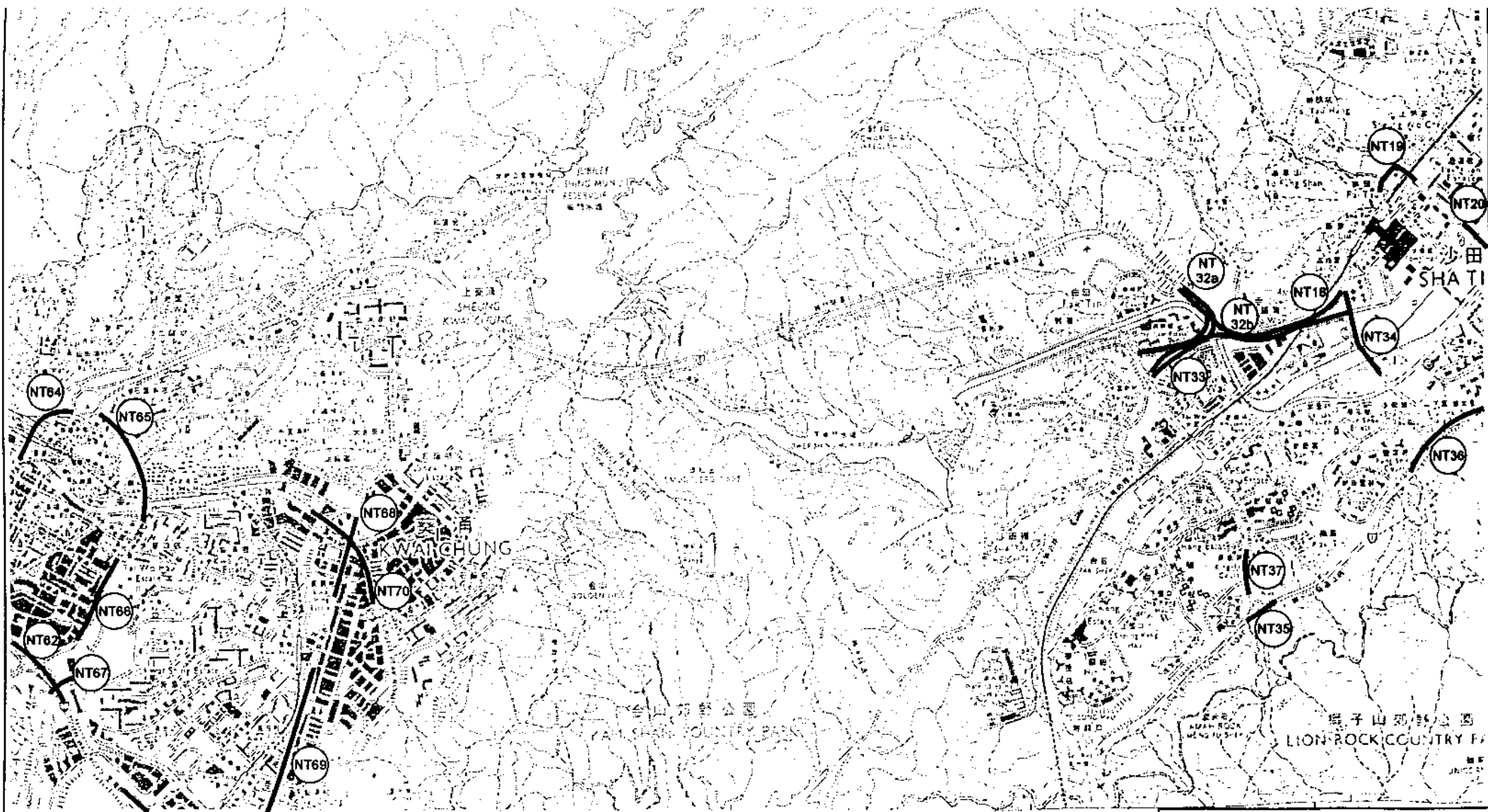


FIGURE A5 - LOCATION OF FLYOVERS

ERM-Hong Kong, Ltd
 6th Floor
 Hecny Tower
 9 Chatham Road
 Tsimshatsui, Kowloon
 Hong Kong



ERM

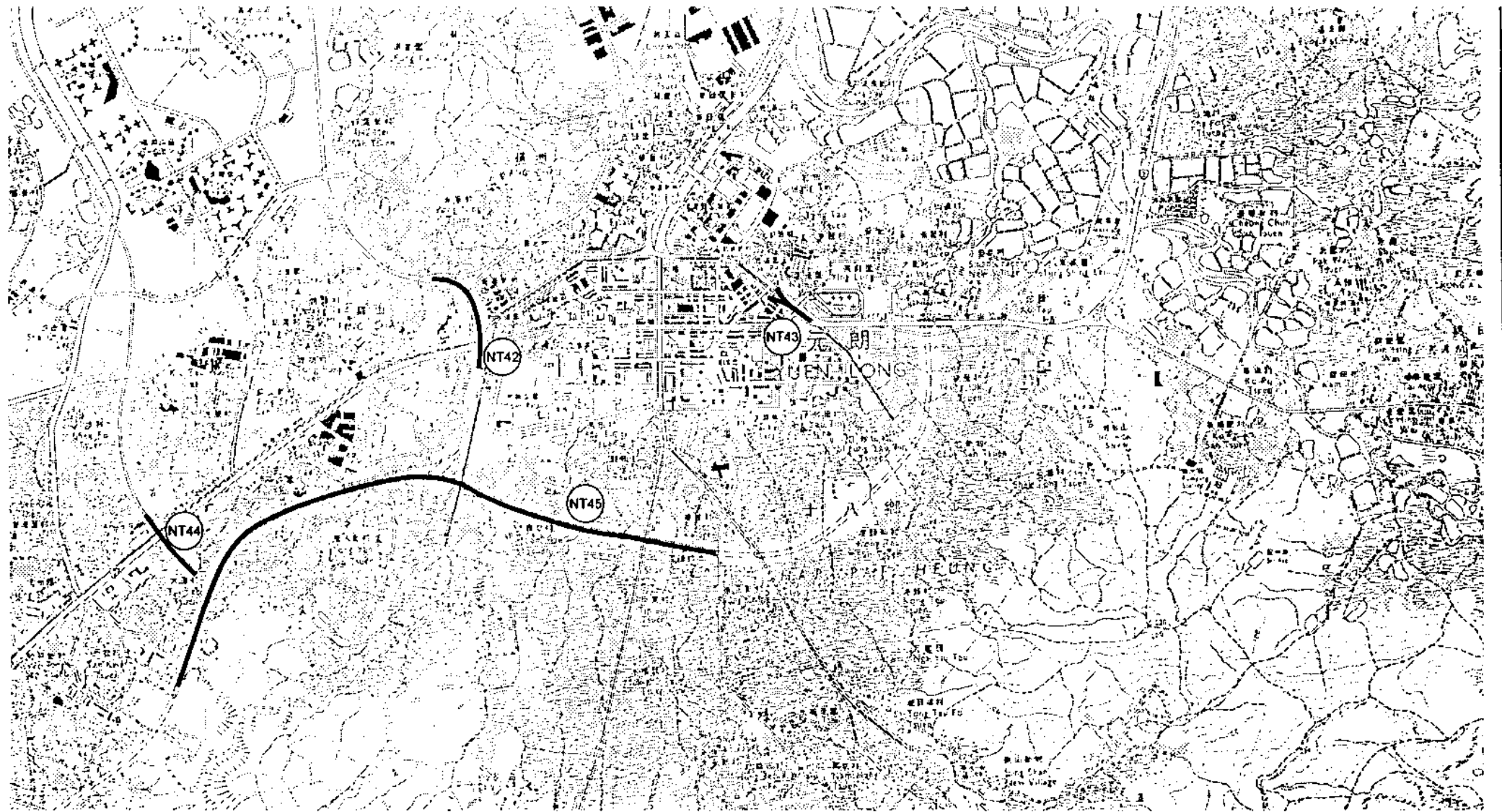



FIGURE A6 - LOCATION OF FLYOVERS

ERM-Hong Kong, Ltd
 6th Floor
 Hecny Tower
 9 Chatham Road
 Tsimshatsui, Kowloon
 Hong Kong



ERM

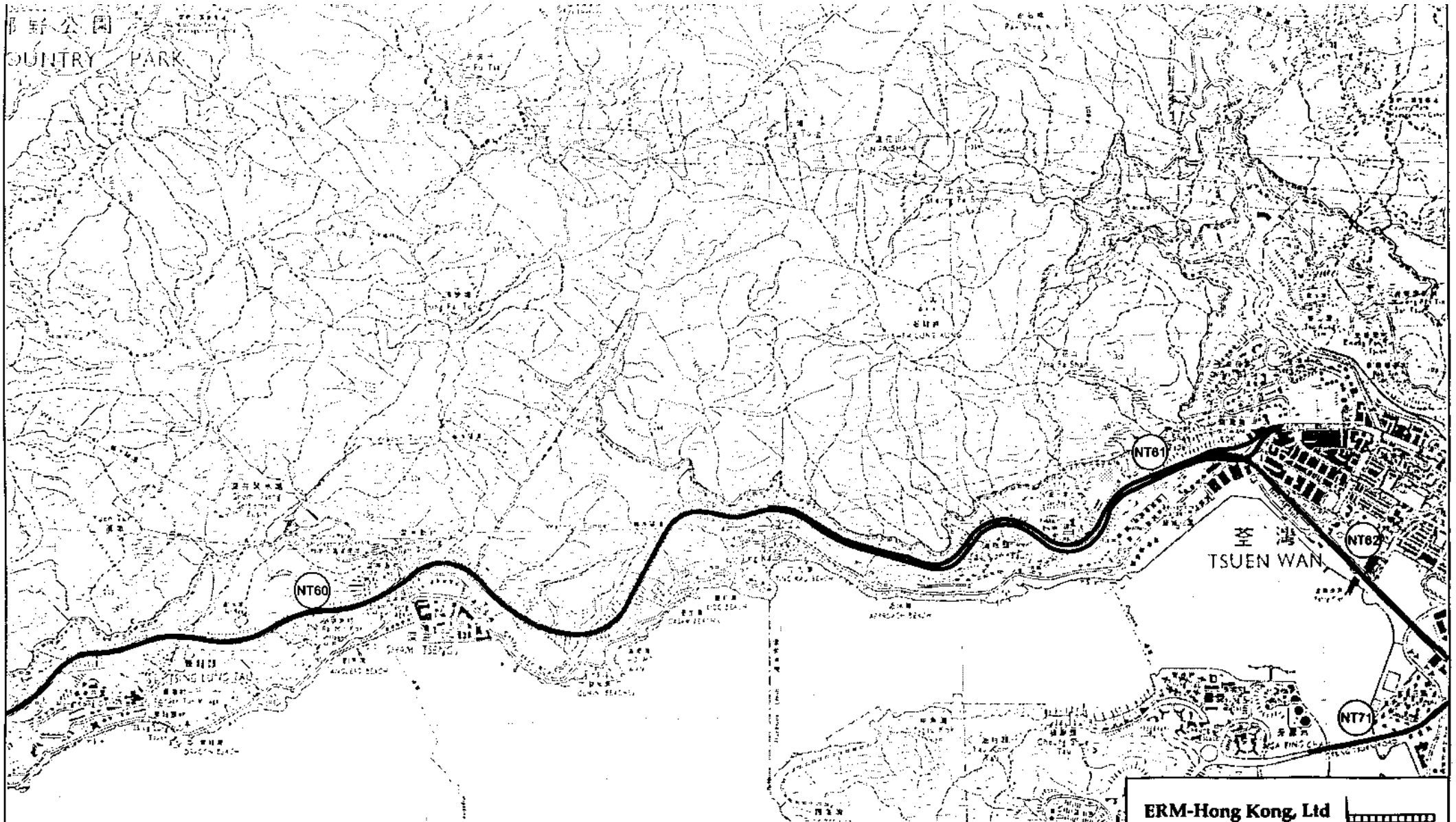



FIGURE A7 - LOCATION OF FLYOVERS

ERM-Hong Kong, Ltd
 6th Floor
 Hecny Tower
 9 Chatham Road
 Tsimshatsui, Kowloon
 Hong Kong



ERM

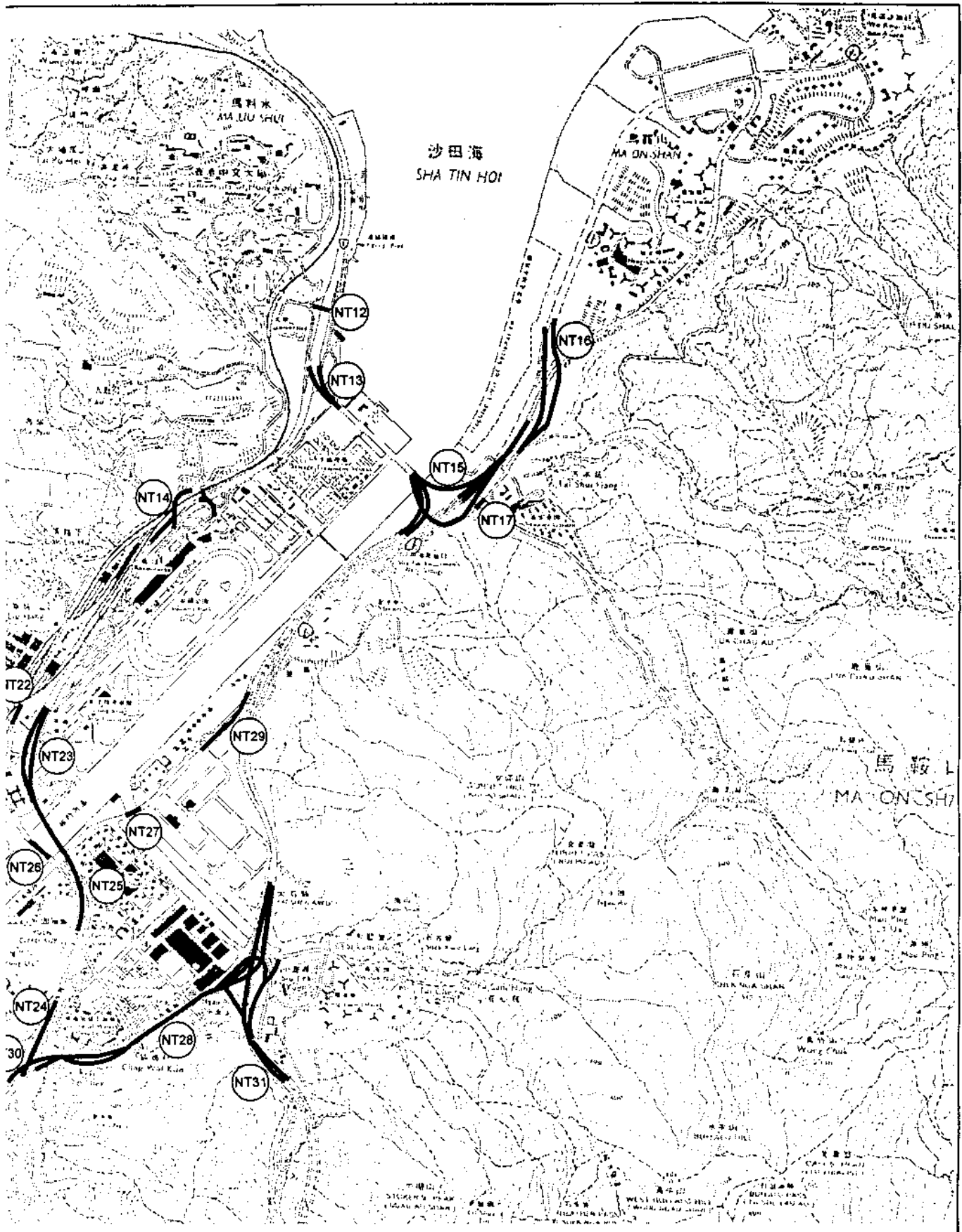



FIGURE A8 - LOCATION OF FLYOVERS

ERM-Hong Kong, Ltd

6th Floor
 Hecny Tower
 9 Chatham Road
 Tsimshatsui, Kowloon
 Hong Kong



ERM

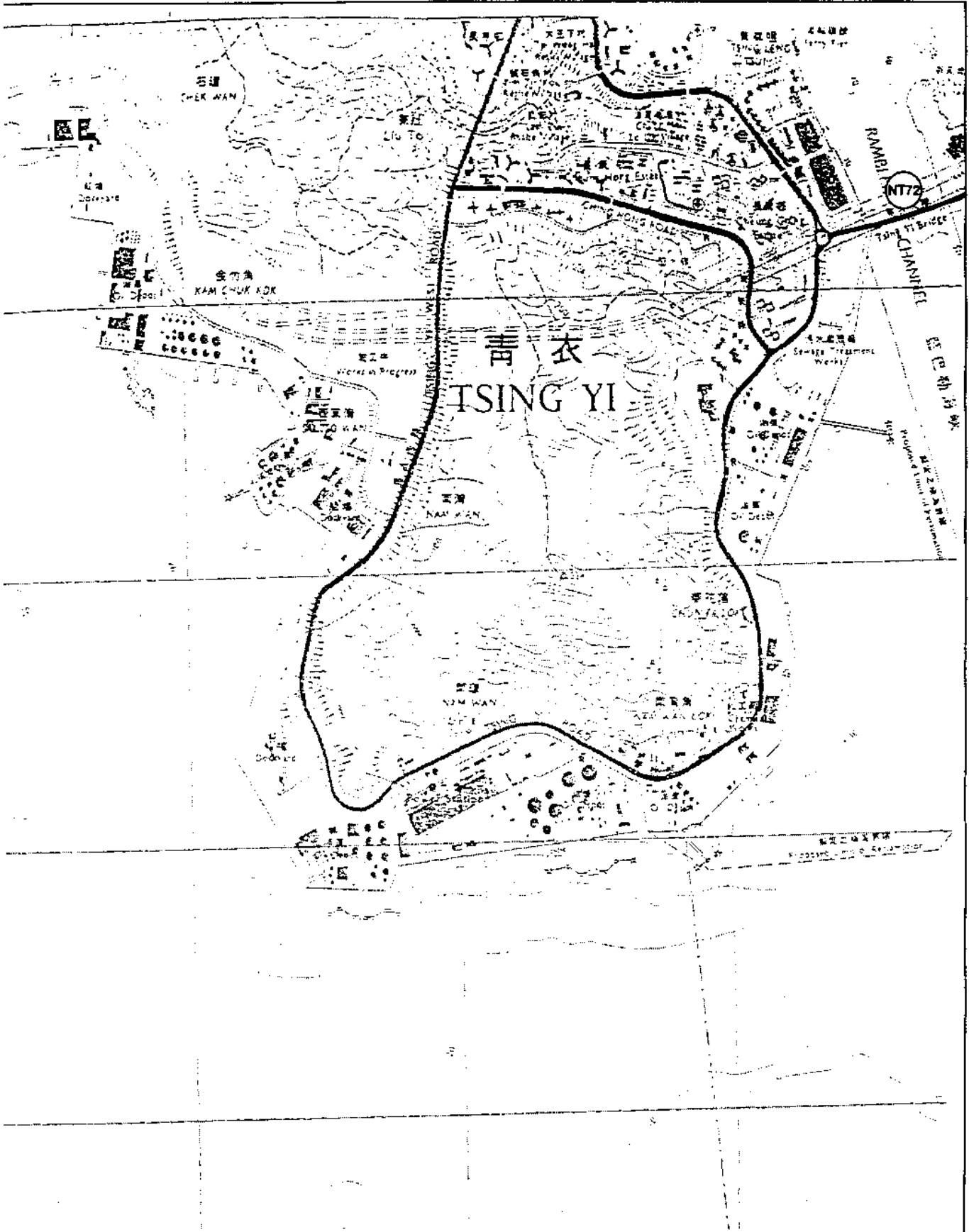


FIGURE A9 - LOCATION OF FLYOVER

ERM-Hong Kong, Ltd

6th Floor
 Heony Tower
 9 Chatham Road
 Tsimshatsui, Kowloon
 Hong Kong



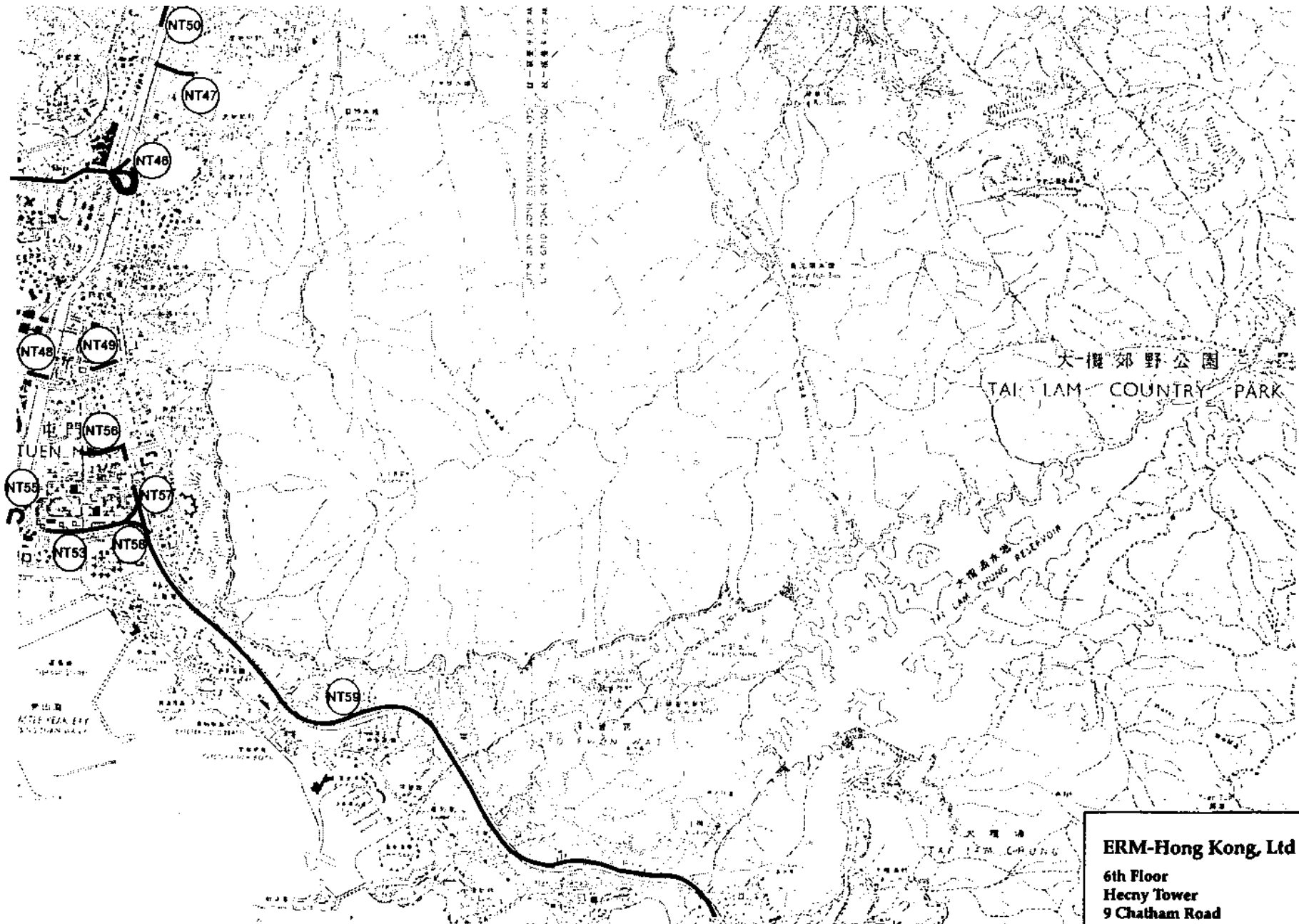


FIGURE A10 - LOCATION OF FLYOVERS

ERM-Hong Kong, Ltd
 6th Floor
 Hecny Tower
 9 Chatham Road
 Tsimshatsui, Kowloon
 Hong Kong



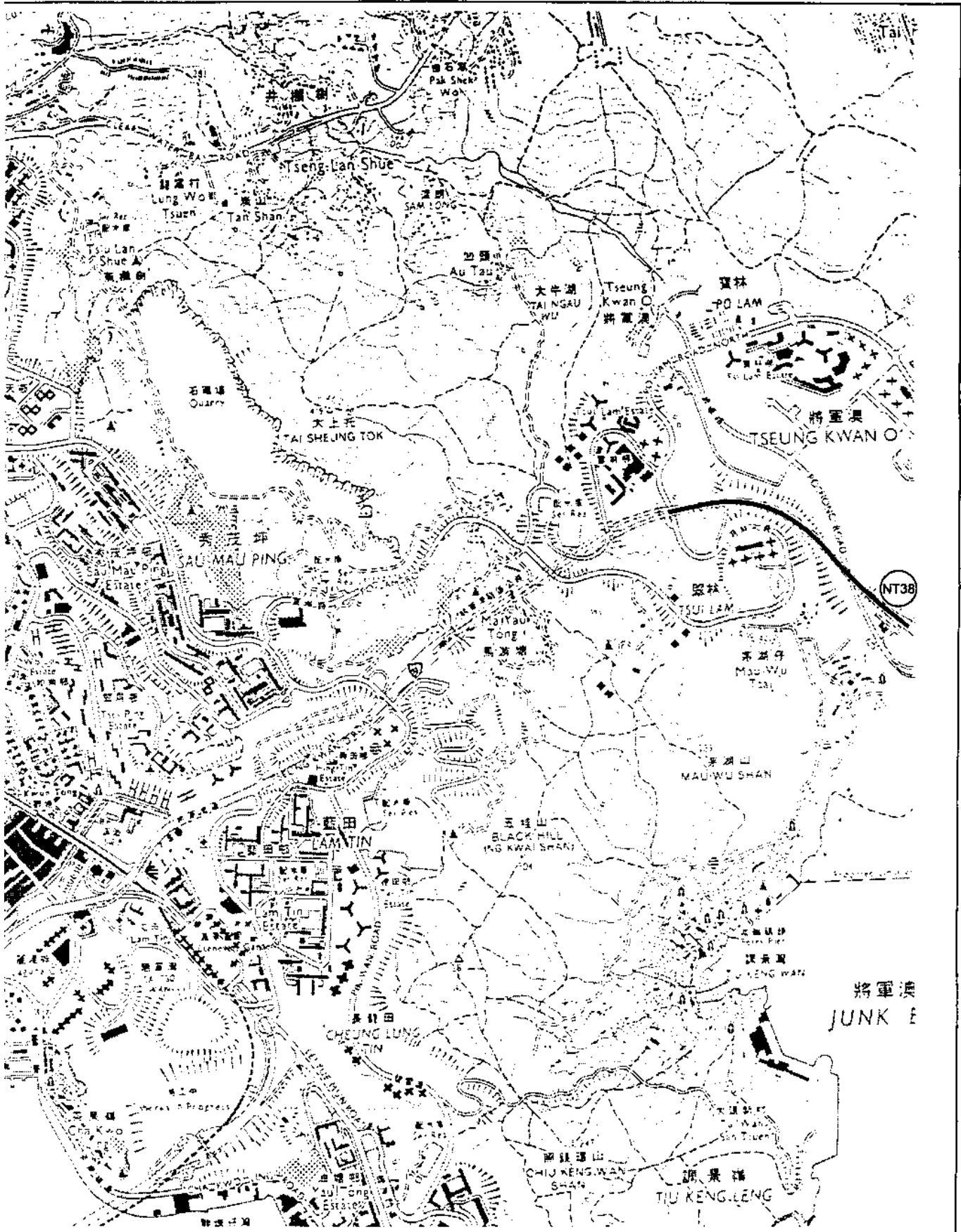



FIGURE A11 - LOCATION OF FLYOVER

ERM-Hong Kong, Ltd
 6th Floor
 Hecny Tower
 9 Chatham Road
 Tsimshatsui, Kowloon
 Hong Kong



ERM

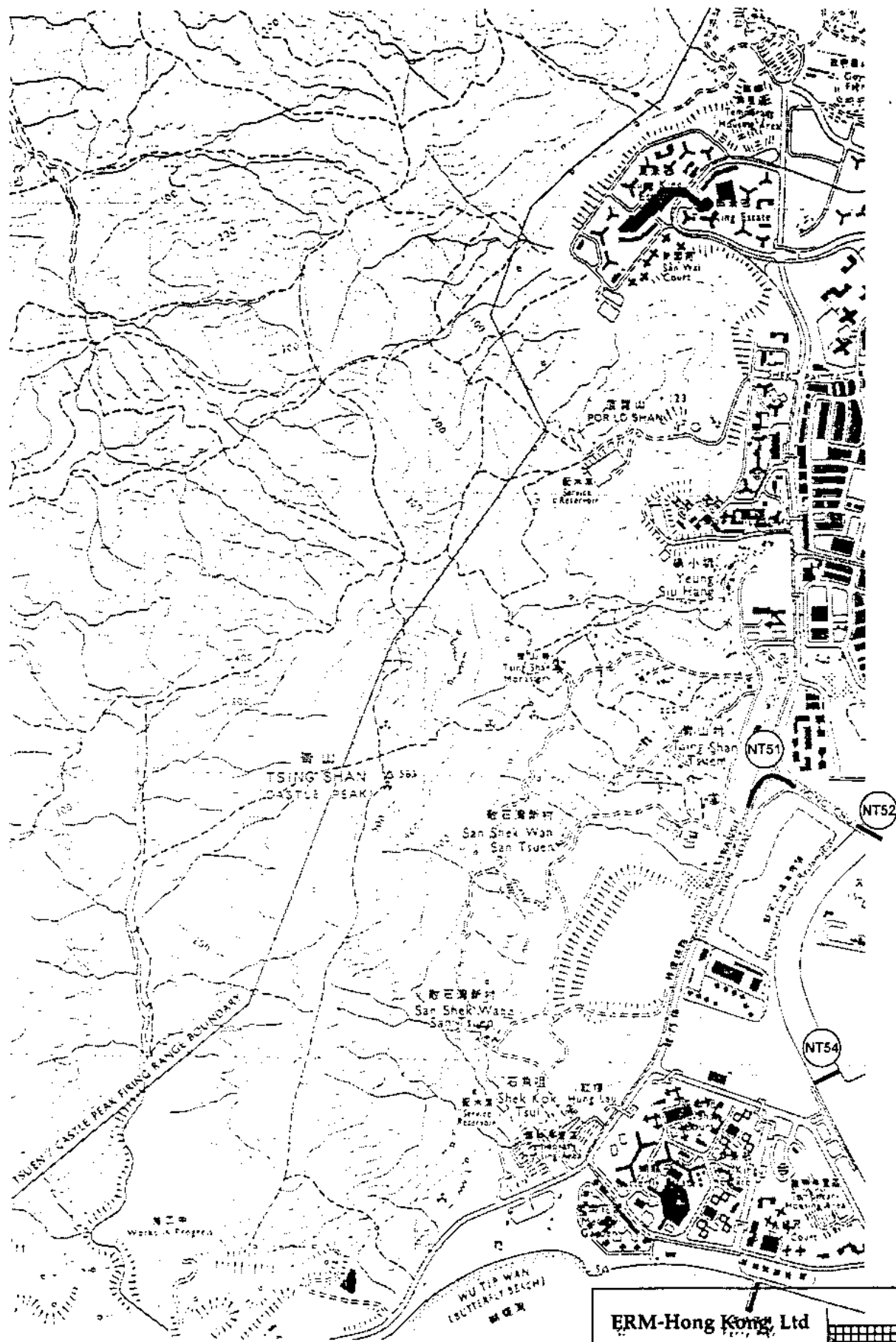


FIGURE A12 - LOCATION OF FLYOVERS

ERM-Hong Kong Ltd

6th Floor
 Hecny Tower
 9 Chatham Road
 Tsimshatsui, Kowloon
 Hong Kong



ERM

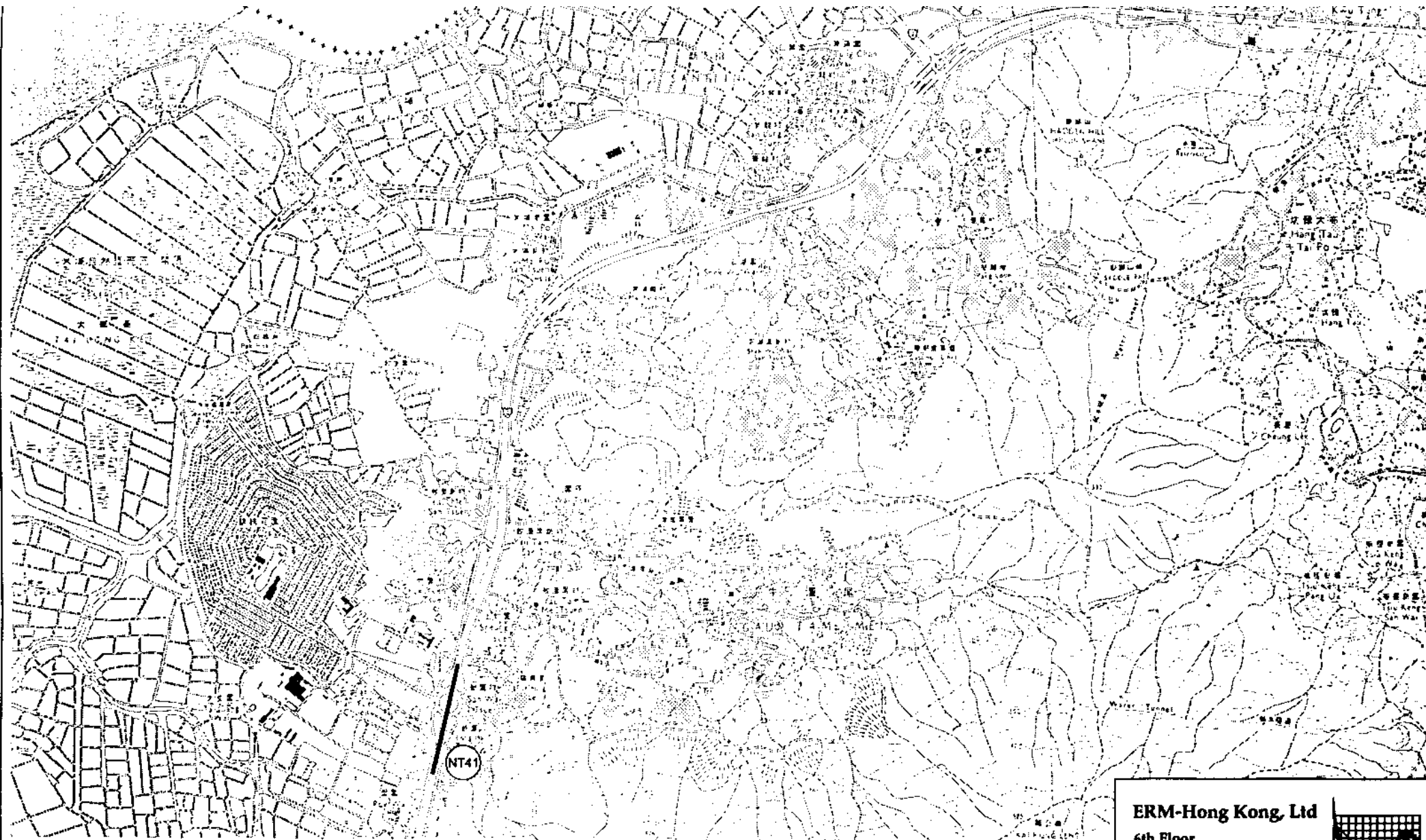


FIGURE A13 - LOCATION OF FLYOVER

ERM-Hong Kong, Ltd
 6th Floor
 Hecny Tower
 9 Chatham Road
 Tsimshatsui, Kowloon
 Hong Kong



ERM

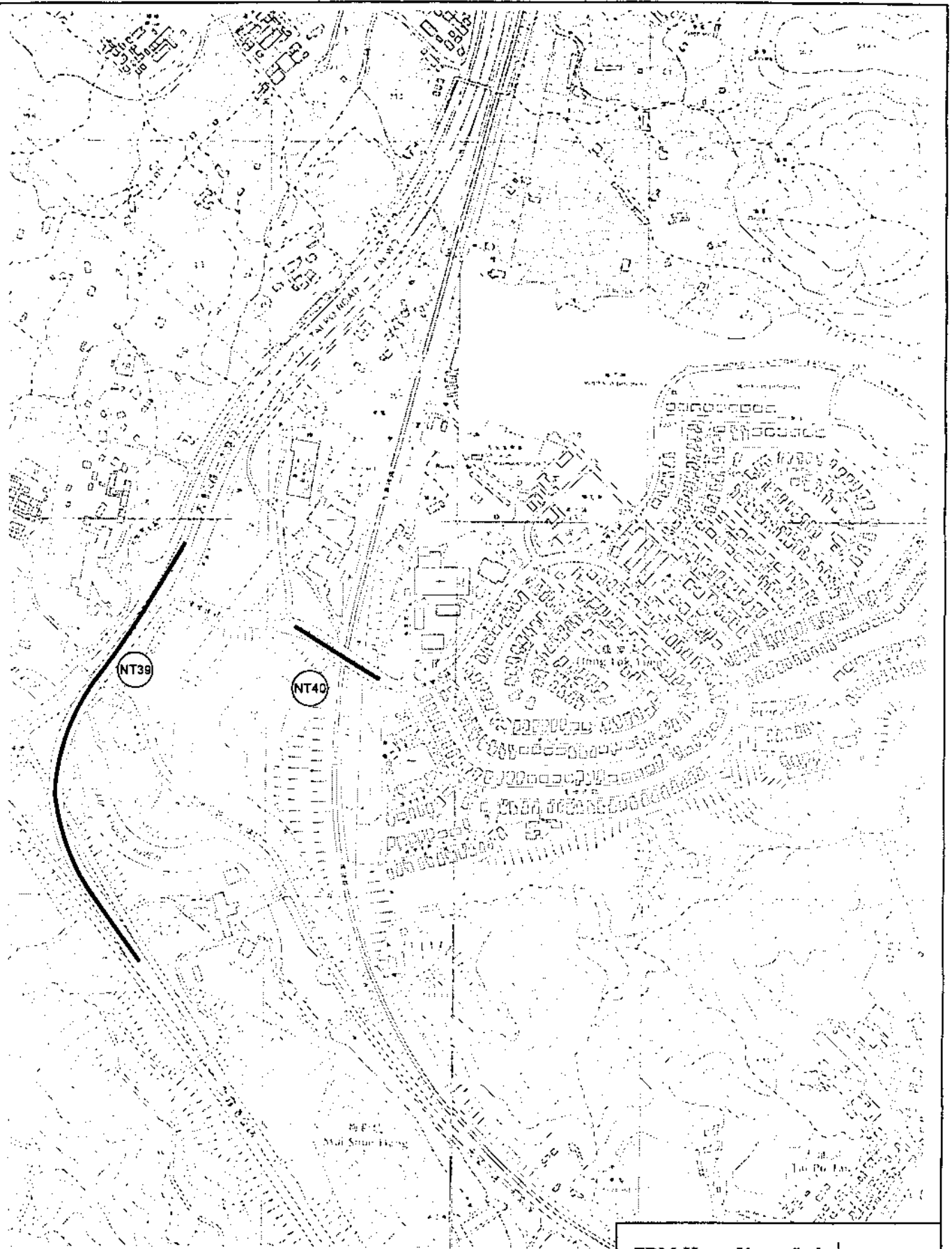


FIGURE A14 - LOCATION OF FLYOVERS

ERM-Hong Kong, Ltd
 6th Floor
 Heony Tower
 9 Chatham Road
 Tsimshatsui, Kowloon
 Hong Kong

