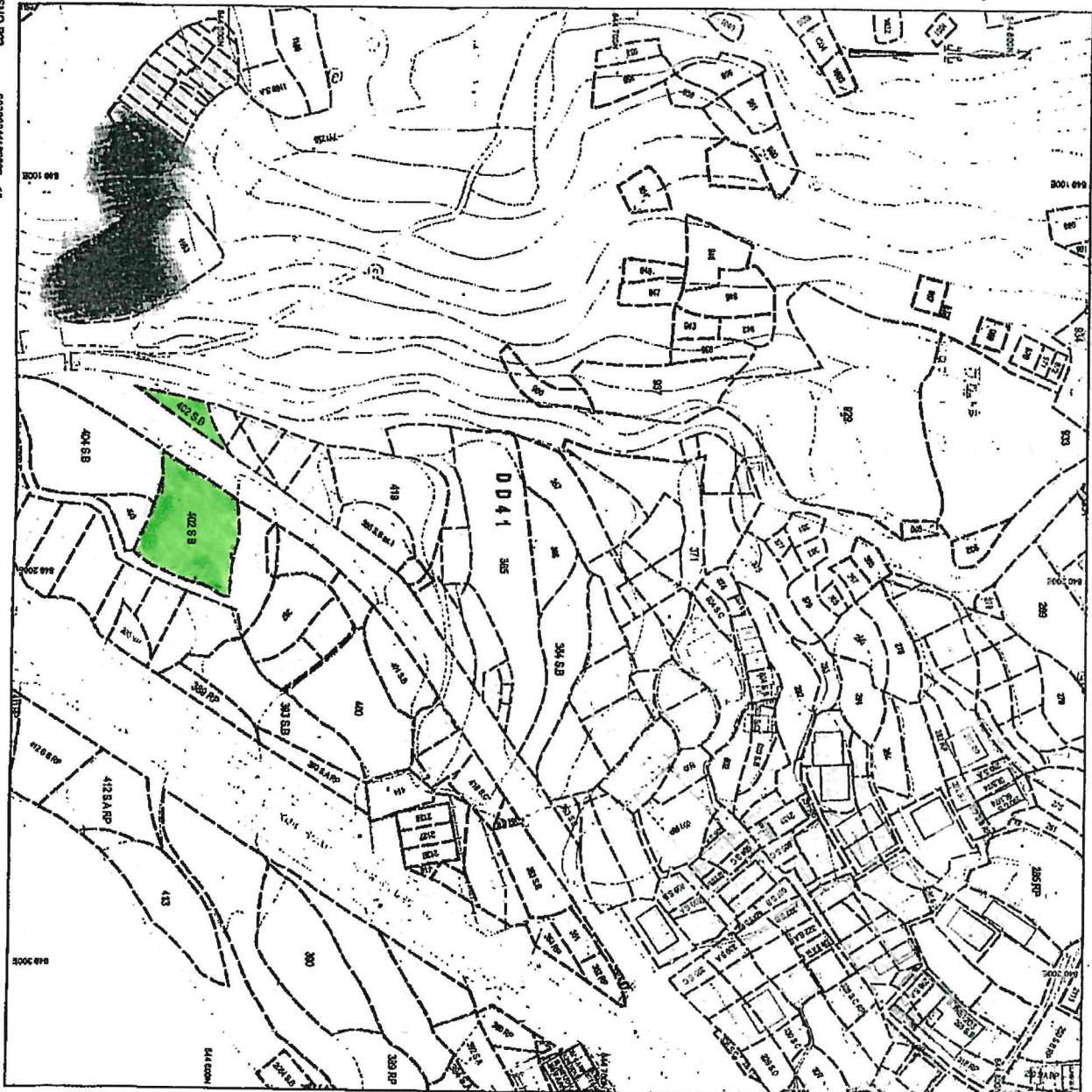



SAC-P02 20200911102802 10




地段索引圖
LOT INDEX PLAN

重要說明：本地段索引圖在其附帶的地圖上顯示了有關土地及地段的詳細資料，包括地籍界址、地段土籍及地籍人姓名、地段編號、地籍圖則編號、以及地籍圖則編號。請注意：(1)本索引圖上的資料僅供參考，不應作為任何法律用途的依據；(2)本索引圖上的資料僅供參考，不應作為任何法律用途的依據；(3)本索引圖上的資料僅供參考，不應作為任何法律用途的依據。

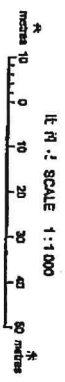
Explanatory notes: This plan shows the graphical boundaries of different lots, parcels and tenements and identifies them with the topographic map by the latest short term boundaries and other permitted uses of land. Government land parcels information shown on this plan is subject to updates without prior notice. It may be time lag between an update and the related changes taking place; and (3) geographical boundaries as shown are for identification purposes only and intended for reference only. The Government shall not be responsible for any loss or damage whatsoever arising from the use of this plan or in reliance upon its contents (completeness, timeliness or accuracy).

 Boundary of Lot 402 SB

 Deposition Area (埋填範圍)

地政總署測繪處
Survey and Mapping Office
Lands Department

香港特別行政區政府 版權所有
Copyright reserved — Hong Kong SAR Government



Locality:
Lot Index Plan No.: sgs_S00000054688_0001
District Survey Office: Lande Information Center
Date: 11-Sep-2020
Reference No.: JME-123